








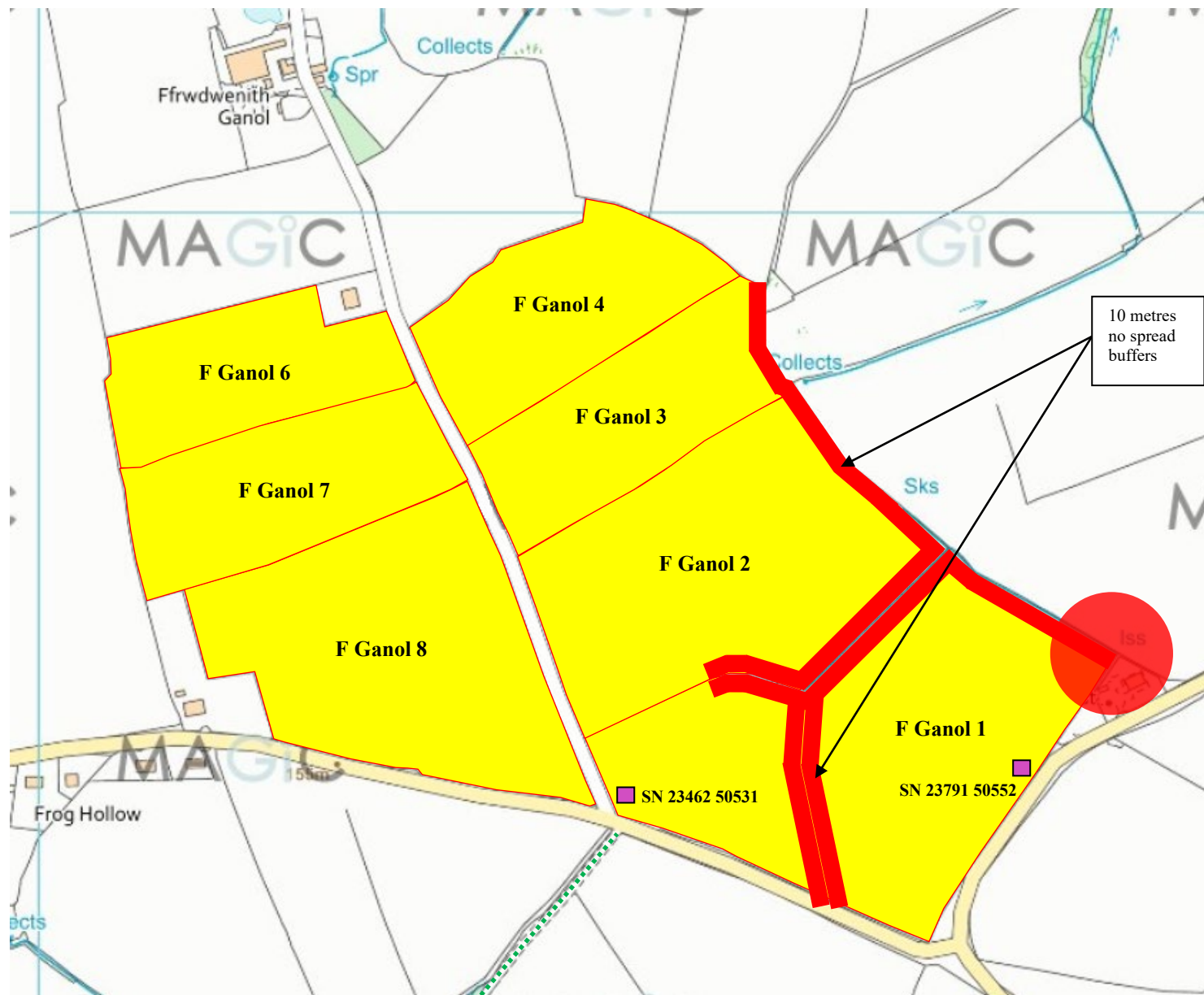


Map Key

	Non-Spreadable Section of Field
	No Spread Area
	Suitable for Spreading
	Store
	Water Course (10 Metres Buffer)
	Foot Path
	Spring, Well or Bore Hole (50 Metres Buffer)
	Other Features
	Nurse Tank

Name: P. Reed
Map Grid Ref: SN 23377 50720
Farm ID: Rhosygadair Fawr - land at Ffrwdwenith Ganol
Farm Post Code: SA43 1RW










Rhosygadair Fawr - land at Ffrwdwenith Ganol - Location Map



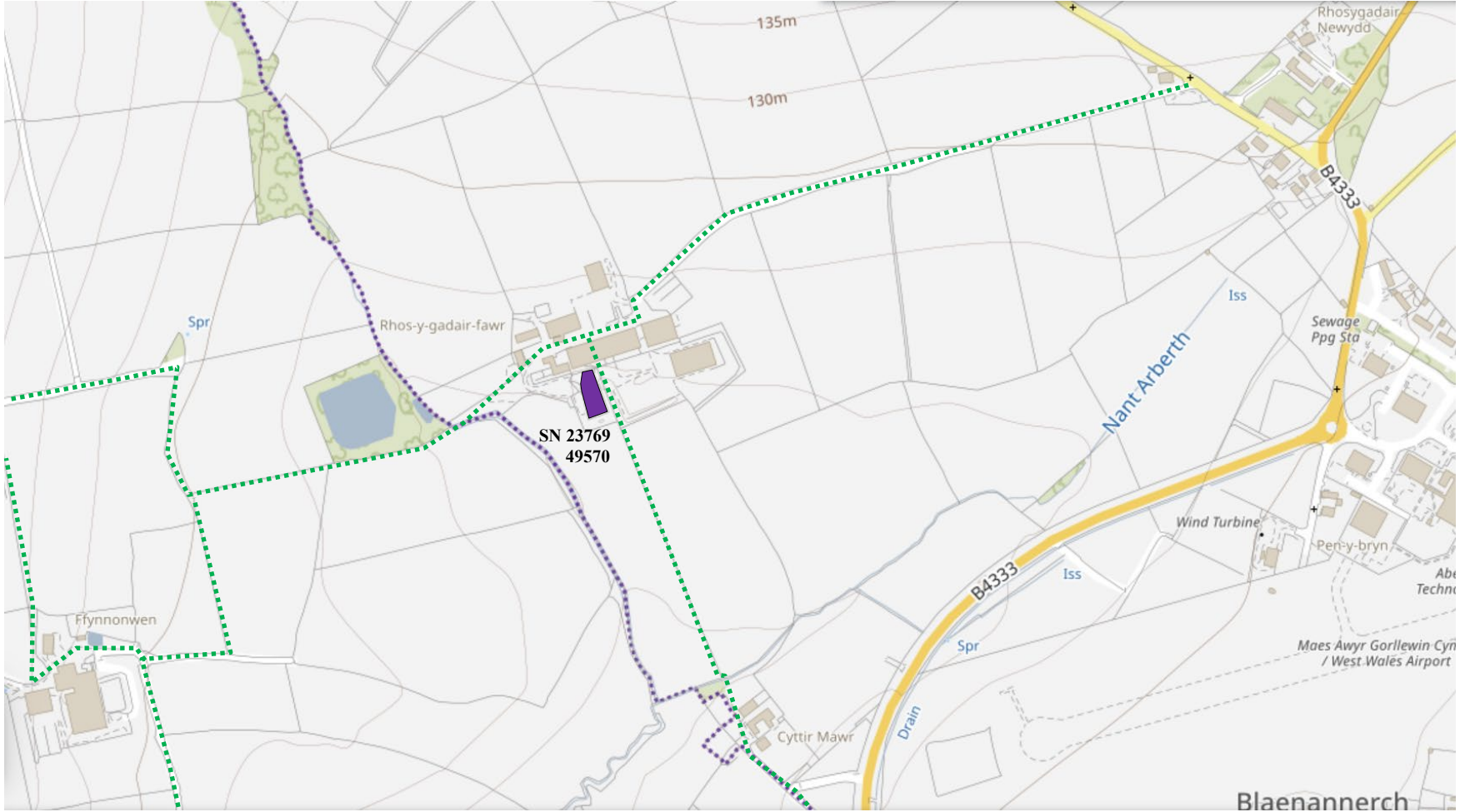
Rhosygadair Fawr Lagoon Store - Location Map












Map Key

	Non-Spreadable Section of Field
	No Spread Area
	Suitable for Spreading
	Store
	Water Course (10 Metres Buffer)
	Foot Path
	Spring, Well or Bore Hole (50 Metres Buffer)
	Other Features
	Nurse Tank

Name: P. Reed
Map Grid Ref: SN 23954 49613
Farm ID: Rhosygadair Fawr
Farm Post Code: SA43 1SW

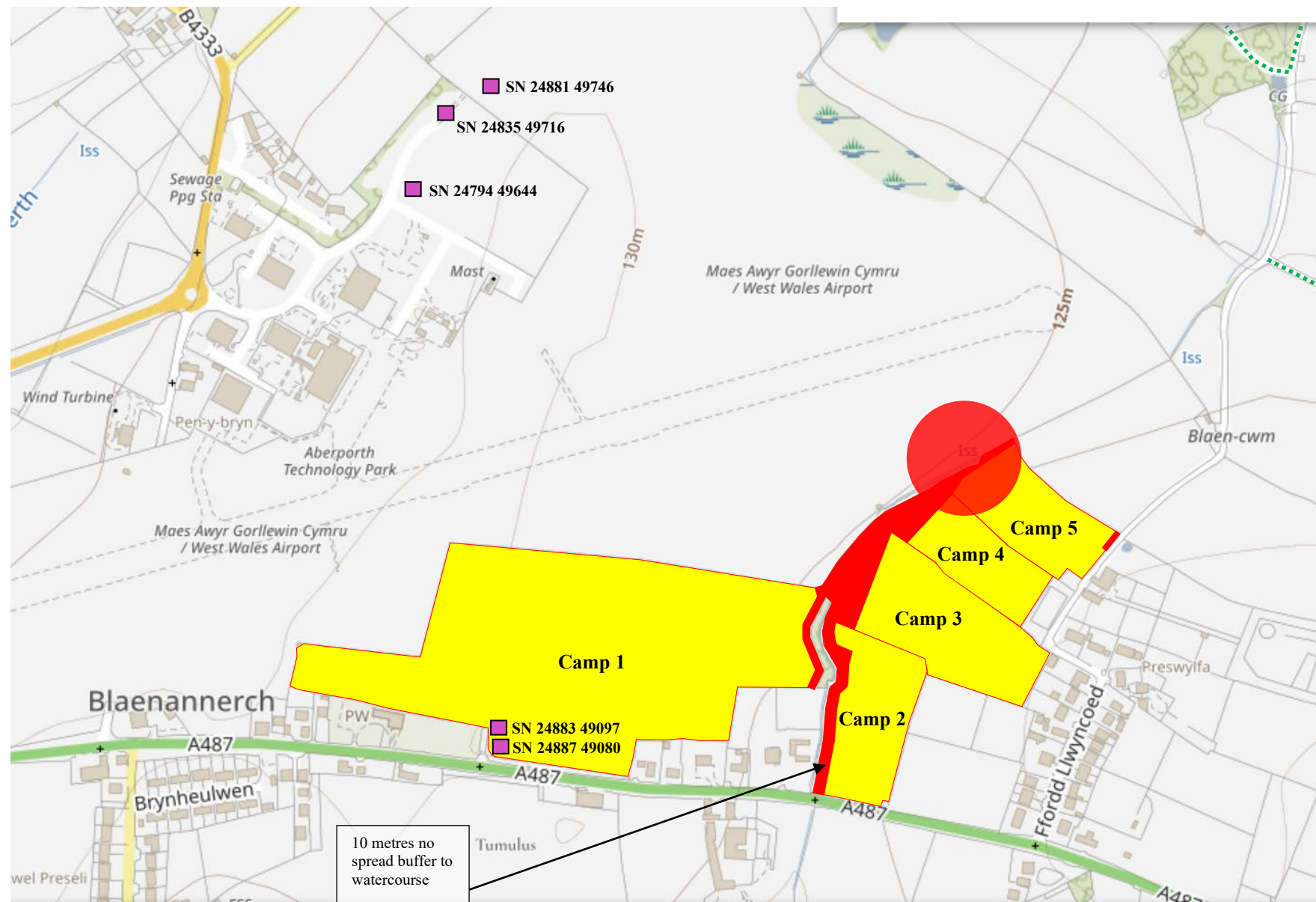


Map Key

	Non-Spreadable Section of Field
	No Spread Area
	Suitable for Spreading
	Store
	Water Course (10 Metres Buffer)
	Foot Path
	Spring, Well or Bore Hole (50 Metres Buffer)
	Other Features
	Nurse Tank

Name: P. Reed
Map Grid Ref: SN 25129 49378
Farm ID: Rhosygadair Fawr
Farm Post Code: SA43 1SW

Rhosygadair Fawr - Location Map



Ty Gwyn Farm - land at Ffrwdwenith Isaf - Location Map



Map Key

	Non-Spreadable Section of Field
	No Spread Area
	Suitable for Spreading
	Store
	Water Course (10 Metres Buffer)
	Foot Path
	Spring, Well or Bore Hole (50 Metres Buffer)
	Other Features
	Nurse Tank

Name: L. Jones

Map Grid Ref: SN 22859 50966

Farm ID: Ty Gwyn Fm - land at Ffrwdwenith Isaf

Farm Post Code: SA43 1RW

