






## LEGEND

-  Llyŷ Offshore Project Boundary
-  Llyŷ Array Area
-  Additional Offshore Survey Area (Updated)
-  Additional Near Shore DDV Survey Area
-  12 Nautical Mile UK Territorial Limit

## NOTES

### Spatial Reference

Name: WGS 1984 UTM Zone 30N  
GCS: GCS WGS 1984  
Datum: WGS 1984  
Projection: Transverse Mercator  
Map Units: Meter

## ISSUE PURPOSE

FINAL

## PROJECT NUMBER

60669422

## FIGURE TITLE

Proposed LIÿr Additional Offshore  
Survey and Project Areas (Updated)  
Admiralty Chart v3

## FIGURE NUMBER

Figure 1