




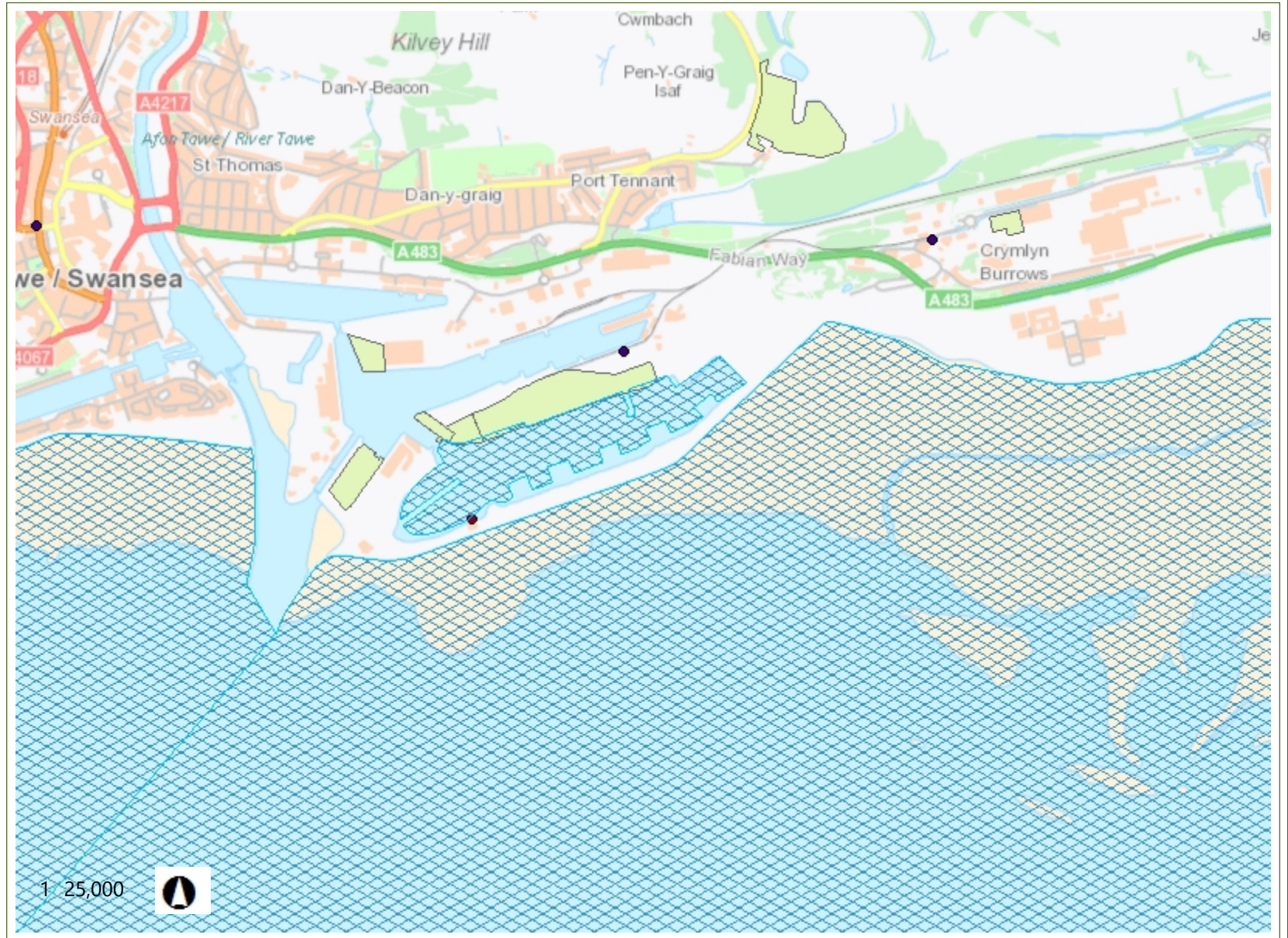




Legend

-  Shellfish waters Protected Areas (CEFAS)
- Permit Application Point
-  Application
 -  Permit
- Permit Application Line
-  Application
 -  Permit
- Permit Application Polygon
-  Application
 -  Permit

Notes



1.3 0 0.64 1.3 Kilometers

British_National_Grid

© Crown Copyright and database rights Ordnance Survey, Natural Resources Wales, 100019741, 2015. © Hawlfraint y Goron a hawl cronfa ddata Arolwg Ordnans Cyfoeth Naturiol Cymru, 100019741, 2015. This map is a user generated static output from an Internet mapping site and is for reference only. Data layers that appear on this map may or may not be accurate, current, or otherwise reliable.

