





- |     |                                                                                       |                   |                                                                                       |
|-----|---------------------------------------------------------------------------------------|-------------------|---------------------------------------------------------------------------------------|
| Mud |  | Tidal zone        |  |
|     |                                                                                       | Slippery slopes   |  |
|     |                                                                                       | Foreshore is SSSI |  |

A	Renumbered from RFR H2Z A301	S/LB		Nov 23
REV	DETAIL	DRAWN	CHECKED	DATE

## Highway Flooding Reduction Measures - Conwy Estuary Outfalls

**TITLE**

## RR H22 Morfa Drive Conwy

### Morfa Drive Details

## CLIENT

**CCBC**  
**ERF FR&I**

SCALE @ A3:	DRAWN:	CHECKED:	APPROVED:	DWG STATUS:
1:100	SJB DATE: Jul 23	BS DATE: Nov 23	OC DATE: Nov 23	TENDER



PROJECT Ref: **ERCFC2310N** / **T502** DRAWING No: