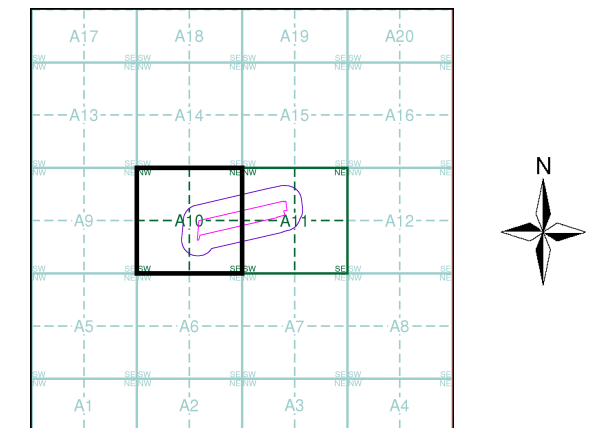


Envirocheck[®]
 LANDMARK INFORMATION GROUP[®]

General

- | | | | | | | | |
|-----------------------------|--|--|--|--------------|--|--|--------|
| | Specified Site | | Specified Buffer(s) | | Bearing Reference Point | | Map ID |
| | Several of Type at Location | | Pylon | | Overhead Transmission Line | | |
| Age and Hydrological | | | | Waste | | | |
| | Contaminated Land Register Entry or Notice (Location) | | BGS Recorded Landfill Site (Location) | | BGS Recorded Landfill Site | | |
| | Contaminated Land Register Entry or Notice (Location) | | EA Historic Landfill (Buffered Point) | | EA Historic Landfill (Polygon) | | |
| | Discharge Consent | | Integrated Pollution Control Registered Waste Site | | Licensed Waste Management Facility (Landfill Boundary) | | |
| | Enforcement or Prohibition Notice | | Licensed Waste Management Facility (Location) | | Local Authority Recorded Landfill Site (Location) | | |
| | Integrated Pollution Control | | Local Authority Recorded Landfill Site | | Potentially Infilled Land (Non-water) | | |
| | Integrated Pollution Prevention Control | | Potentially Infilled Land (Non-water) | | Potentially Infilled Land (Non-water) | | |
| | Local Authority Integrated Pollution Prevention and Control | | Potentially Infilled Land (Water) | | Potentially Infilled Land (Water) | | |
| | Local Authority Pollution Prevention and Control | | Potentially Infilled Land (Water) | | Potentially Infilled Land (Water) | | |
| | Local Authority Pollution Prevention and Control Enforcement | | Registered Landfill Site | | Registered Landfill Site (Location) | | |
| | Pollution Incident to Controlled Waters | | Registered Landfill Site (Point Buffered to 100m) | | Registered Landfill Site (Point Buffered to 250m) | | |
| | Prosecution Relating to Authorised Processes | | Registered Waste Transfer Site (Location) | | Registered Waste Transfer Site | | |
| | Prosecution Relating to Controlled Waters | | Registered Waste Transfer Site | | Registered Waste Treatment or Disposal Site (Location) | | |
| | Registered Radioactive Substance | | Registered Waste Treatment or Disposal Site | | Registered Waste Treatment or Disposal Site | | |
| | River Network or Water Feature | | | | | | |
| | River Quality Sampling Point | | | | | | |
| | Substantiated Pollution Incident Register | | | | | | |
| | Water Abstraction | | | | | | |
| | Water Industry Act Referral | | | | | | |
| Hazardous Substances | | | | | | | |
| | COMAH Site | | Explosive Site | | | | |
| | NIHHS Site | | | | | | |
| | Planning Hazardous Substance Consent | | | | | | |
| | Planning Hazardous Substance Enforcement | | | | | | |
| Geological | | | | | | | |
| | BGS Recorded Mineral Site | | | | | | |

Site Sensitivity Map - Segment A10



Order Details

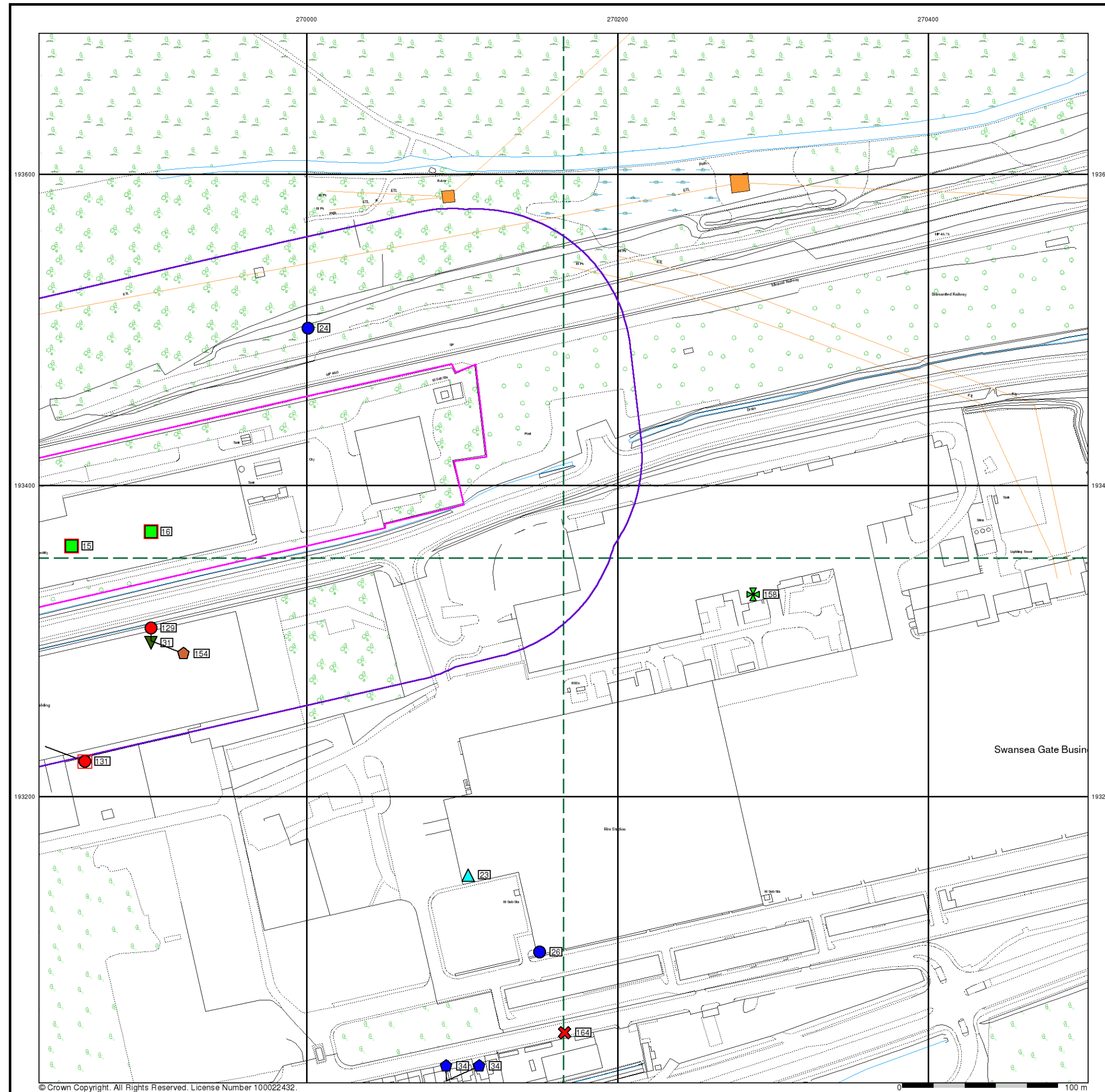
Order Number:	283483840_1_1
Customer Ref:	402.02718.00005
National Grid Reference:	269820, 193360
Slice:	A
Site Area (Ha):	5.38
Plot Buffer (m):	100

Site Details

Neath Port Talbot Recycling Ltd, Crymlyn Burrows, SWANSEA,
SA1 8PZ

Landmark®
INFORMATION GROUP

Tel: 0844 844 9952
Fax: 0844 844 9951
Web: www.envirocheck.co.uk



General

- Specified Site
- Specified Buffer(s)
- Bearing Reference Point
- Map ID
- Several of Types at Location
- Pylon
- Overhead Transmission Line

Agency and Hydrological

- Contaminated Land Register Entry or Notice (Location)
- Contaminated Land Register Entry or Notice
- Discharge Consent
- Enforcement or Prohibition Notice
- Integrated Pollution Control
- Integrated Pollution Prevention Control
- Local Authority Integrated Pollution Prevention and Control
- Local Authority Pollution Prevention and Control
- Local Authority Pollution Prevention and Control Enforcement
- Pollution Incident to Controlled Waters
- Prosecution Relating to Authorised Processes
- Prosecution Relating to Controlled Waters
- Registered Radioactive Substance
- River Network or Water Feature
- River Quality Sampling Point
- Substantiated Pollution Incident Register
- Water Abstraction
- Water Industry Act Referral

Waste

- BGS Recorded Landfill Site (Location)
- BGS Recorded Landfill Site
- EA Historic Landfill (Buffered Point)
- EA Historic Landfill (Polygon)
- Integrated Pollution Control Registered Waste Site
- Licensed Waste Management Facility (Landfill Boundary)
- Licensed Waste Management Facility (Location)
- Local Authority Recorded Landfill Site (Location)
- Local Authority Recorded Landfill Site
- Potentially Infilled Land (Non-water)
- Potentially Infilled Land (Non-water)
- Potentially Infilled Land (Water)
- Potentially Infilled Land (Water)
- Potentially Infilled Land (Water)
- Registered Landfill Site
- Registered Landfill Site (Location)
- Registered Landfill Site (Point Buffered to 100m)
- Registered Landfill Site (Point Buffered to 250m)
- Registered Waste Transfer Site (Location)
- Registered Waste Transfer Site
- Registered Waste Treatment or Disposal Site (Location)
- Registered Waste Treatment or Disposal Site

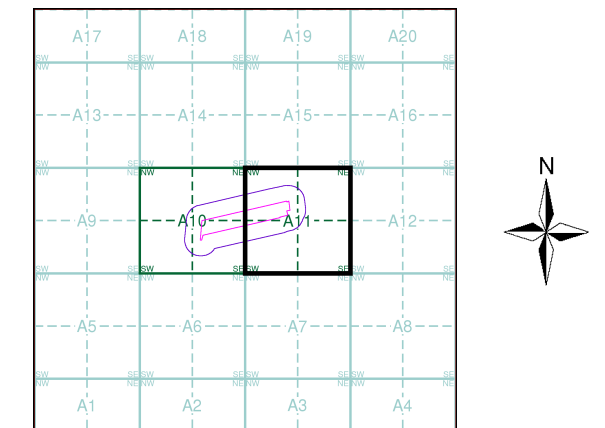
Hazardous Substances

- COMAH Site
- Explosive Site
- NIHHS Site
- Planning Hazardous Substance Consent
- Planning Hazardous Substance Enforcement

Geological

- BGS Recorded Mineral Site

Site Sensitivity Map - Segment A11



Order Details

Order Number: 283483840_1_1
Customer Ref: 402.02718.00005
National Grid Reference: 269820, 193360
Slice: A
Site Area (Ha): 5.38
Plot Buffer (m): 100

Site Details

Neath Port Talbot Recycling Ltd, Crymlyn Burrows, SWANSEA, SA1 8PZ