

# Historical Mapping Legends

## Ordnance Survey County Series and Ordnance Survey Plan 1:2,500



## Ordnance Survey Plan, Additional SIMs and Supply of Unpublished Survey Information 1:2,500 and 1:1,250



## Large-Scale National Grid Data 1:2,500 and 1:1,250



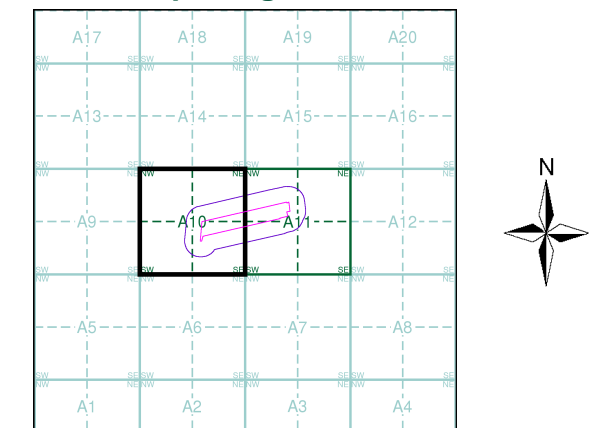
# Envirocheck®

LANDMARK INFORMATION GROUP®

## Historical Mapping & Photography included:

Mapping Type	Scale	Date	Pg
Glamorganshire	1:2,500	1879 - 1881	2
Glamorganshire	1:2,500	1899	3
Glamorganshire	1:2,500	1917 - 1919	4
Glamorganshire	1:2,500	1941	5
Ordnance Survey Plan	1:1,250	1964	6
Ordnance Survey Plan	1:2,500	1971	7
Ordnance Survey Plan	1:1,250	1971	8
Additional SIMs	1:1,250	1988	9
Large-Scale National Grid Data	1:1,250	1992	10
Large-Scale National Grid Data	1:1,250	1993	11
Historical Aerial Photography	1:2,500	2000	12

## Historical Map - Segment A10



## Order Details

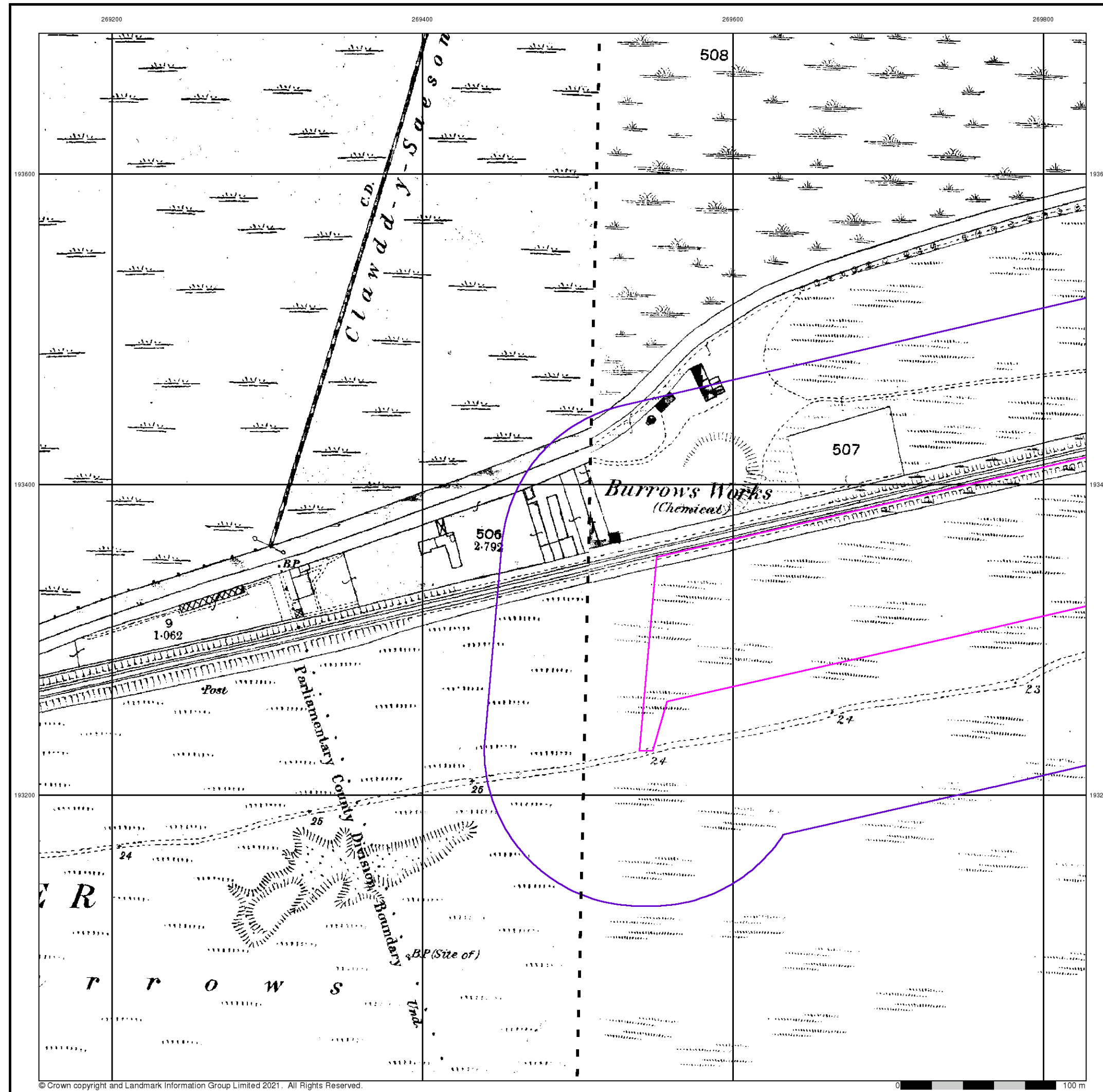
Order Number: 283483840\_1\_1  
Customer Ref: 402.02718.00005  
National Grid Reference: 269820, 193360  
Slice: A  
Site Area (Ha): 5.38  
Search Buffer (m): 100

## Site Details

Neath Port Talbot Recycling Ltd, Crymlyn Burrows, SWANSEA, SA1 8PZ

Landmark®  
INFORMATION GROUP

Tel: 0844 844 9952  
Fax: 0844 844 9951  
Web: www.envirocheck.co.uk



© Crown copyright and Landmark Information Group Limited 2021. All Rights Reserved.

# Envirocheck®

LANDMARK INFORMATION GROUP®

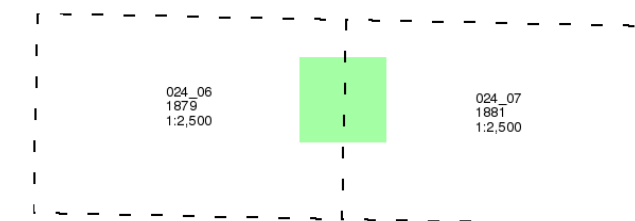
Glamorganshire

Published 1879 - 1881

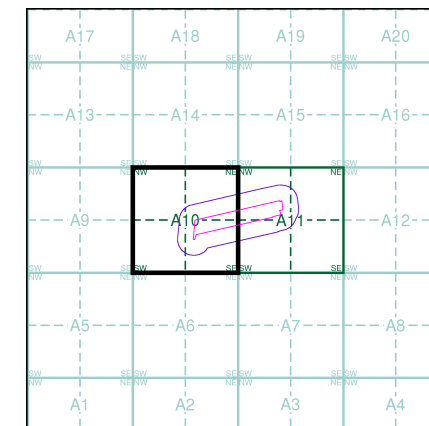
Source map scale - 1:2,500

The historical maps shown were reproduced from maps predominantly held at the scale adopted for England, Wales and Scotland in the 1840's. In 1854 the 1:2,500 scale was adopted for mapping urban areas and by 1896 it covered the whole of what were considered to be the cultivated parts of Great Britain. The published date given below is often some years later than the surveyed date. Before 1938, all OS maps were based on the Cassini Projection, with independent surveys of a single county or group of counties, giving rise to significant inaccuracies in outlying areas.

## Map Name(s) and Date(s)



## Historical Map - Segment A10



## Order Details

Order Number: 283483840\_1\_1  
Customer Ref: 402.02718.00005  
National Grid Reference: 269820, 193360  
Slice: A  
Site Area (Ha): 5.38  
Search Buffer (m): 100

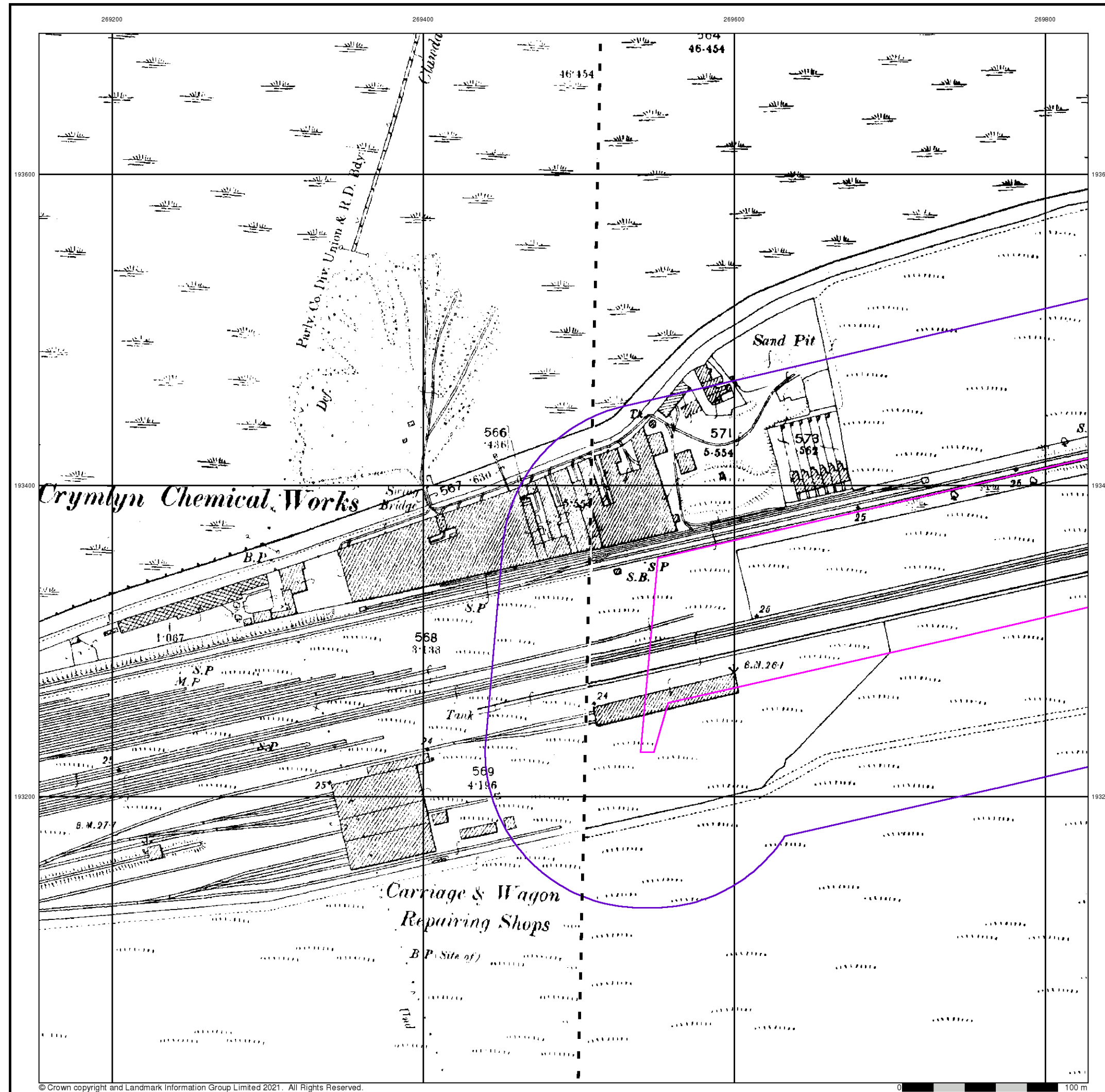
## Site Details

Neath Port Talbot Recycling Ltd, Crymlyn Burrows, SWANSEA, SA1 8PZ

Landmark®  
INFORMATION GROUP

Tel: 0844 844 9952  
Fax: 0844 844 9951  
Web: [www.envirocheck.co.uk](http://www.envirocheck.co.uk)





# Envirocheck®

LANDMARK INFORMATION GROUP®

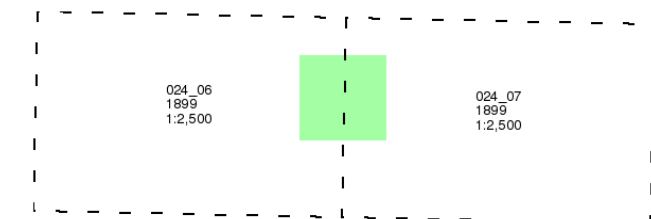
Glamorganshire

Published 1899

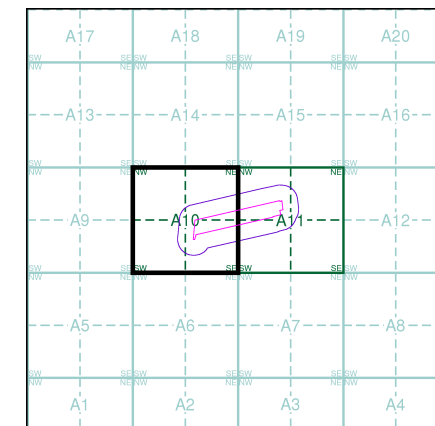
Source map scale - 1:2,500

The historical maps shown were reproduced from maps predominantly held at the scale adopted for England, Wales and Scotland in the 1840's. In 1854 the 1:2,500 scale was adopted for mapping urban areas and by 1896 it covered the whole of what were considered to be the cultivated parts of Great Britain. The published date given below is often some years later than the surveyed date. Before 1938, all OS maps were based on the Cassini Projection, with independent surveys of a single county or group of counties, giving rise to significant inaccuracies in outlying areas.

## Map Name(s) and Date(s)



## Historical Map - Segment A10



## Order Details

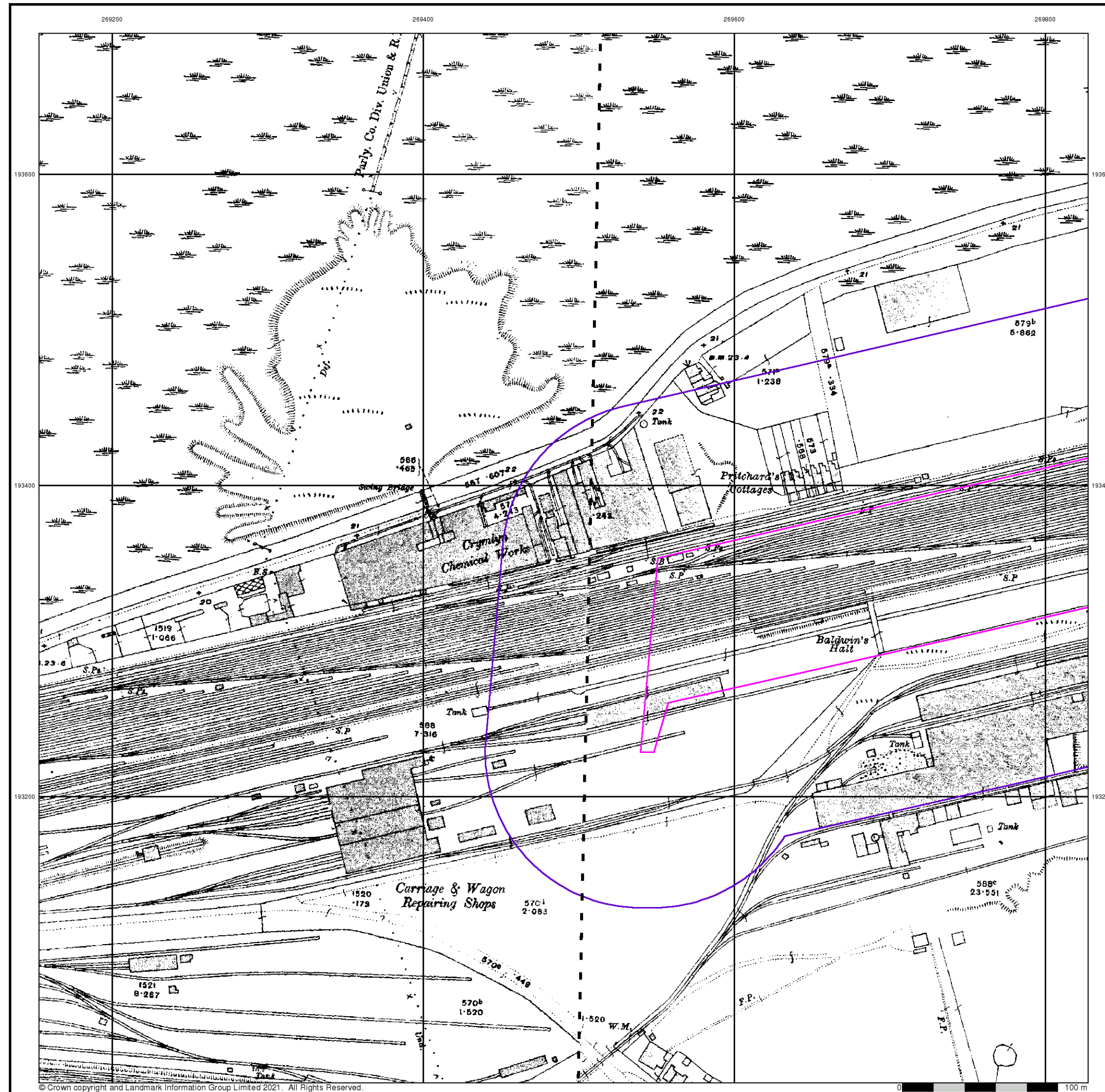
Order Number: 283483840\_1\_1  
Customer Ref: 402.02718.00005  
National Grid Reference: 269820, 193360  
Slice: A  
Site Area (Ha): 5.38  
Search Buffer (m): 100

## Site Details

Neath Port Talbot Recycling Ltd, Crymlyn Burrows, SWANSEA, SA1 8PZ

Landmark®  
INFORMATION GROUP

Tel: 0844 844 9952  
Fax: 0844 844 9951  
Web: www.envirocheck.co.uk



© Crown copyright and Landmark Information Group Limited 2021. All Rights Reserved.

# Envirocheck®

LANDMARK INFORMATION GROUP®

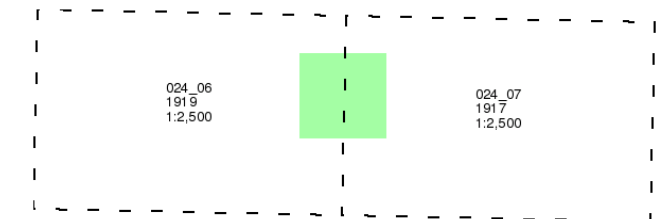
Glamorganshire

Published 1917 - 1919

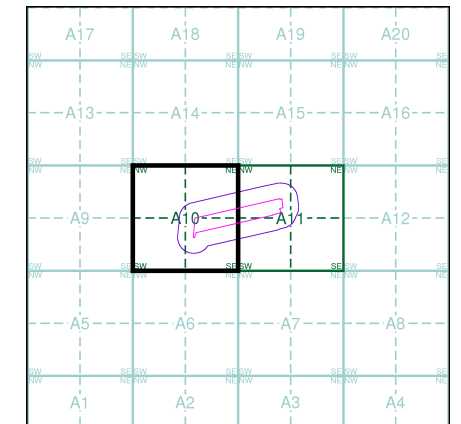
Source map scale - 1:2,500

The historical maps shown were reproduced from maps predominantly held at the scale adopted for England, Wales and Scotland in the 1840's. In 1854 the 1:2,500 scale was adopted for mapping urban areas and by 1896 it covered the whole of what were considered to be the cultivated parts of Great Britain. The published date given below is often some years later than the surveyed date. Before 1938, all OS maps were based on the Cassini Projection, with independent surveys of a single county or group of counties, giving rise to significant inaccuracies in outlying areas.

Map Name(s) and Date(s)



Historical Map - Segment A10



Order Details

Order Number: 283483840\_1\_1  
Customer Ref: 402.02718.00005  
National Grid Reference: 269820, 193360  
Slice: A  
Site Area (Ha): 5.38  
Search Buffer (m): 100

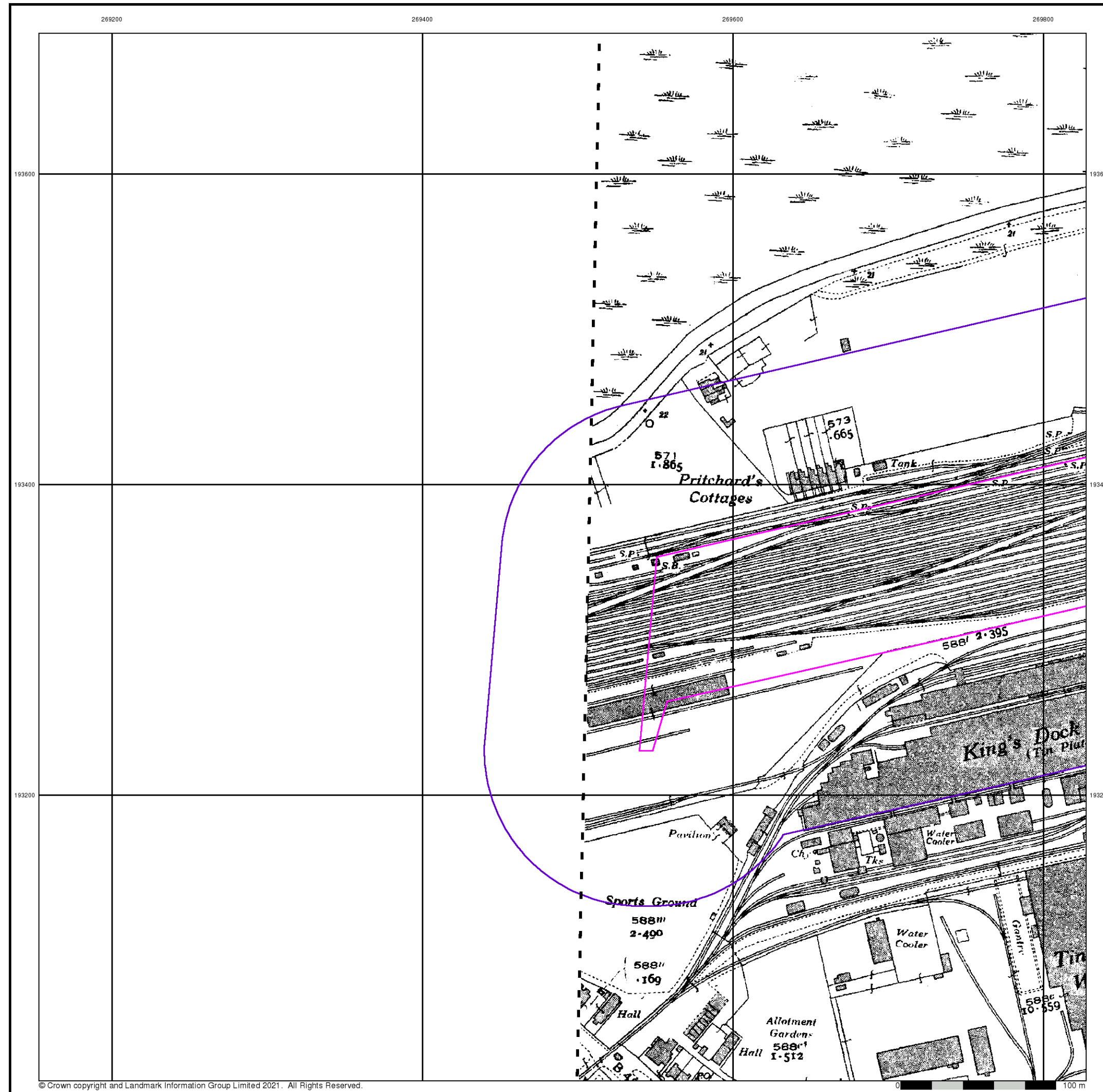
Site Details

Neath Port Talbot Recycling Ltd, Crymlyn Burrows, SWANSEA, SA1 8PZ

Landmark®  
INFORMATION GROUP

Tel: 0844 844 9952  
Fax: 0844 844 9951  
Web: www.envirocheck.co.uk





© Crown copyright and Landmark Information Group Limited 2021. All Rights Reserved.

# Envirocheck®

LANDMARK INFORMATION GROUP®

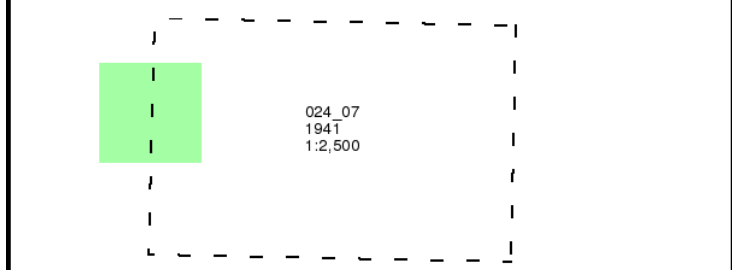
## Glamorganshire

Published 1941

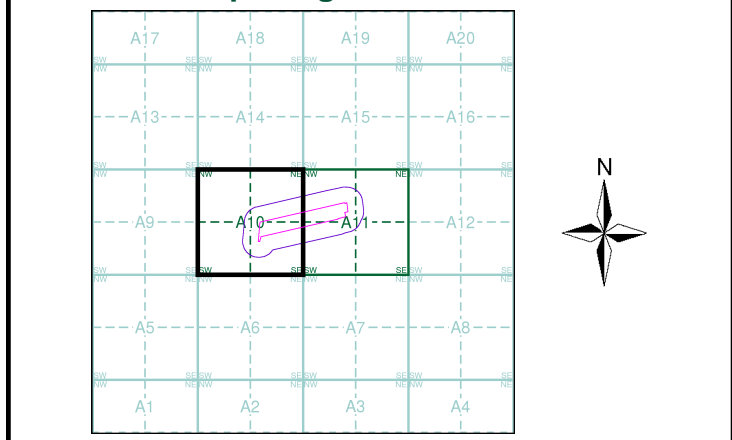
Source map scale - 1:2,500

The historical maps shown were reproduced from maps predominantly held at the scale adopted for England, Wales and Scotland in the 1840's. In 1854 the 1:2,500 scale was adopted for mapping urban areas and by 1896 it covered the whole of what were considered to be the cultivated parts of Great Britain. The published date given below is often some years later than the surveyed date. Before 1938, all OS maps were based on the Cassini Projection, with independent surveys of a single county or group of counties, giving rise to significant inaccuracies in outlying areas.

### Map Name(s) and Date(s)



### Historical Map - Segment A10



### Order Details

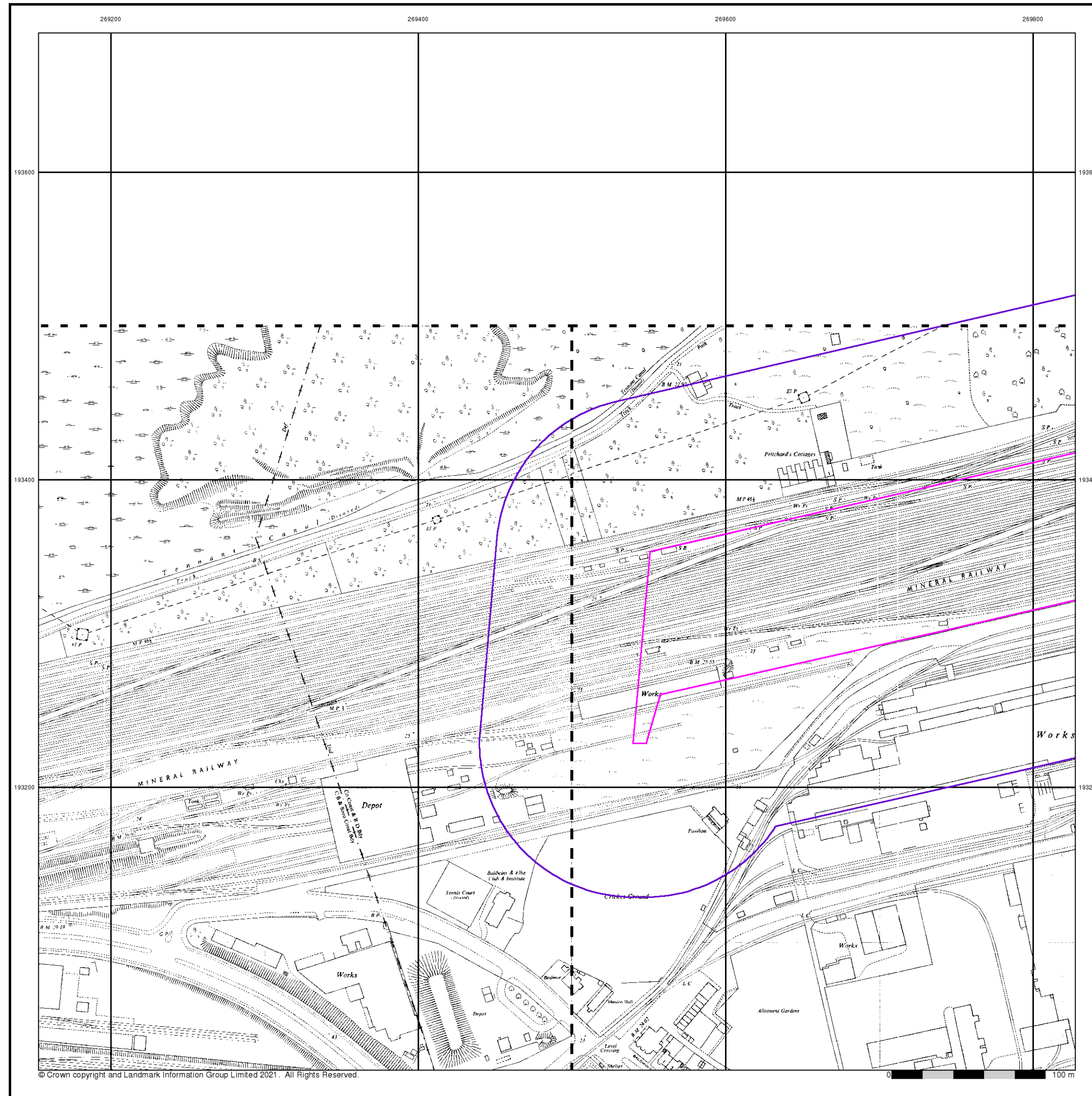
Order Number: 283483840\_1\_1  
Customer Ref: 402.02718.00005  
National Grid Reference: 269820, 193360  
Slice: A  
Site Area (Ha): 5.38  
Search Buffer (m): 100

### Site Details

Neath Port Talbot Recycling Ltd, Crymlyn Burrows, SWANSEA, SA1 8PZ

Landmark®  
INFORMATION GROUP

Tel: 0844 844 9952  
Fax: 0844 844 9951  
Web: www.envirocheck.co.uk



© Crown copyright and Landmark Information Group Limited 2021. All Rights Reserved.

# Envirocheck®

LANDMARK INFORMATION GROUP®

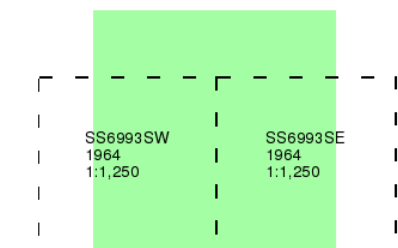
## Ordnance Survey Plan

### Published 1964

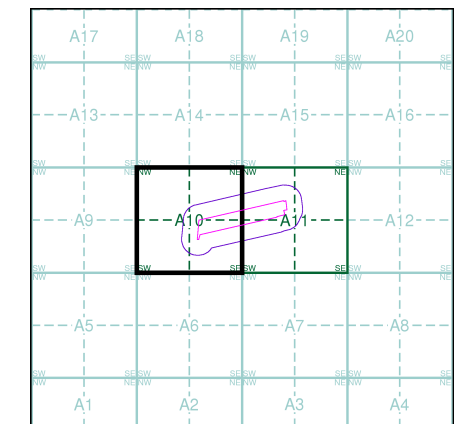
### Source map scale - 1:1,250

The historical maps shown were reproduced from maps predominantly held at the scale adopted for England, Wales and Scotland in the 1840's. In 1854 the 1:2,500 scale was adopted for mapping urban areas and by 1896 it covered the whole of what were considered to be the cultivated parts of Great Britain. The published date given below is often some years later than the surveyed date. Before 1938, all OS maps were based on the Cassini Projection, with independent surveys of a single county or group of counties, giving rise to significant inaccuracies in outlying areas.

### Map Name(s) and Date(s)



### Historical Map - Segment A10



### Order Details

Order Number: 283483840\_1\_1  
Customer Ref: 402.02718.00005  
National Grid Reference: 269820, 193360  
Slice: A  
Site Area (Ha): 5.38  
Search Buffer (m): 100

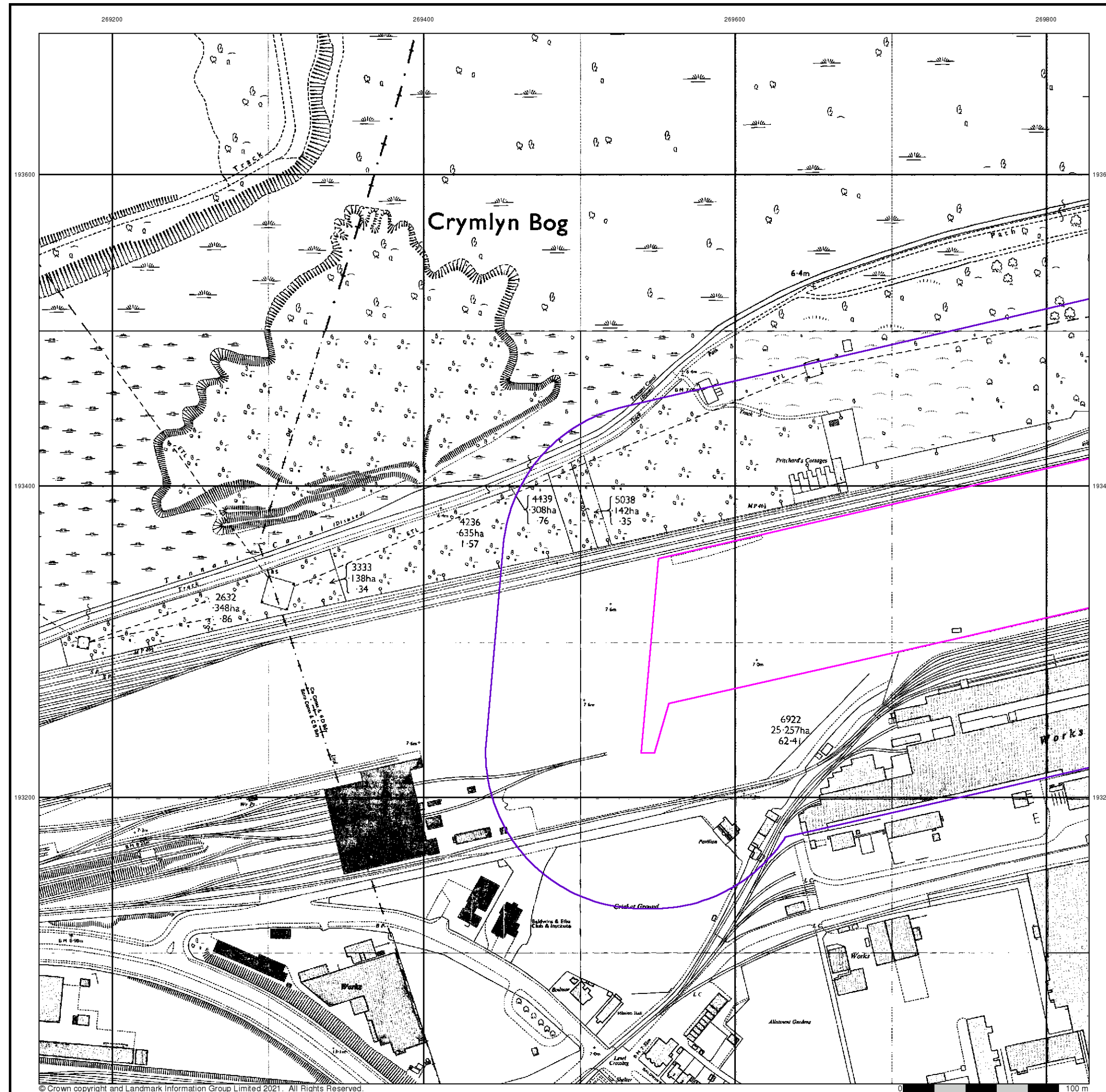
### Site Details

Neath Port Talbot Recycling Ltd, Crymlyn Burrows, SWANSEA, SA1 8PZ

**Landmark®**  
INFORMATION GROUP

Tel: 0844 844 9952  
Fax: 0844 844 9951  
Web: [www.envirocheck.co.uk](http://www.envirocheck.co.uk)





# Envirocheck®

LANDMARK INFORMATION GROUP®

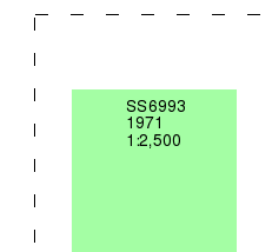
## Ordnance Survey Plan

Published 1971

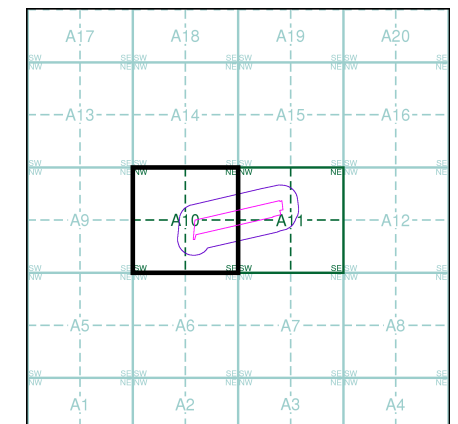
**Source map scale - 1:2,500**

The historical maps shown were reproduced from maps predominantly held at the scale adopted for England, Wales and Scotland in the 1840's. In 1854 the 1:2,500 scale was adopted for mapping urban areas and by 1896 it covered the whole of what were considered to be the cultivated parts of Great Britain. The published date given below is often some years later than the surveyed date. Before 1938, all OS maps were based on the Cassini Projection, with independent surveys of a single county or group of counties, giving rise to significant inaccuracies in outlying areas.

## Map Name(s) and Date(s)



## Historical Map - Segment A10



## Order Details

Order Number: 283483840\_1\_1  
Customer Ref: 402.02718.00005  
National Grid Reference: 269820, 193360  
Slice: A  
Site Area (Ha): 5.38  
Search Buffer (m): 100

## Site Details

Neath Port Talbot Recycling Ltd, Crymlyn Burrows, SWANSEA,  
SA1 8PZ

**Landmark®**  
INFORMATION GROUP

Tel: 0844 844 9952  
Fax: 0844 844 9951  
Web: [www.envirocheck.co.uk](http://www.envirocheck.co.uk)

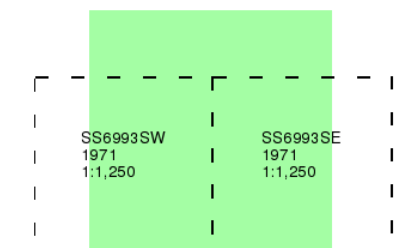
## Ordnance Survey Plan

Published 1971

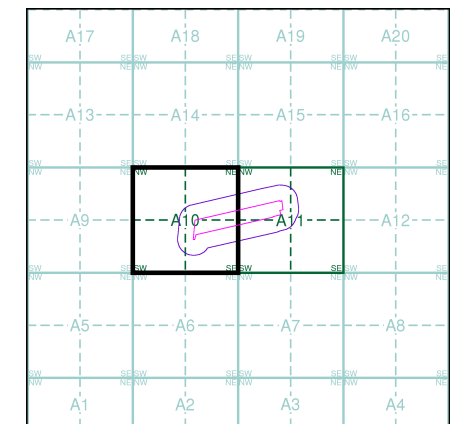
**Source map scale - 1:1,250**

The historical maps shown were reproduced from maps predominantly held at the scale adopted for England, Wales and Scotland in the 1840's. In 1854 the 1:2,500 scale was adopted for mapping urban areas and by 1896 it covered the whole of what were considered to be the cultivated parts of Great Britain. The published date given below is often some years later than the surveyed date. Before 1938, all OS maps were based on the Cassini Projection, with independent surveys of a single county or group of counties, giving rise to significant inaccuracies in outlying areas.

### Map Name(s) and Date(s)



## Historical Map - Segment A10



## Order Details

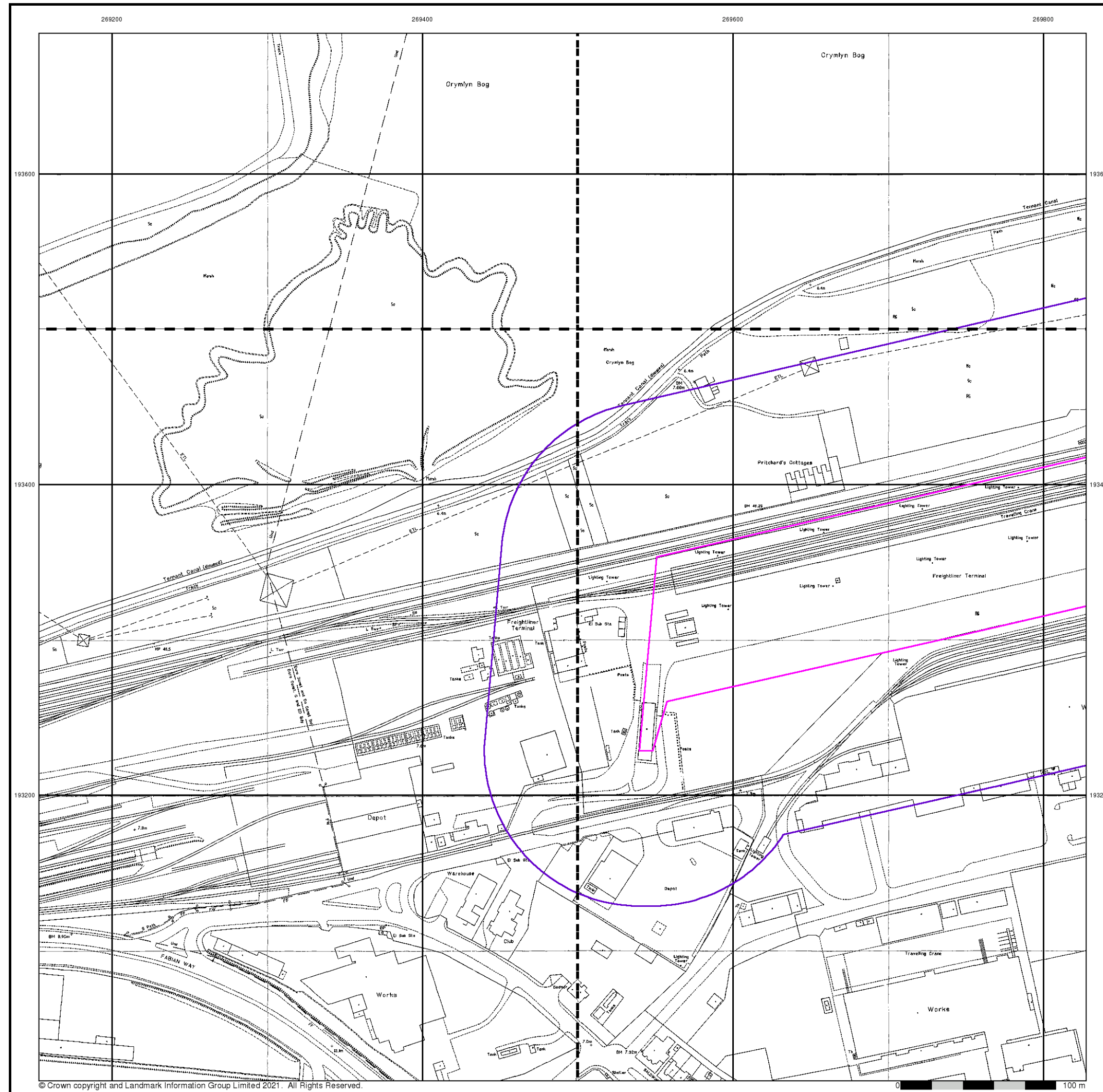
Order Number: 283483840\_1\_1  
Customer Ref: 402.02718.00005  
National Grid Reference: 269820, 193360  
Slice: A  
Site Area (Ha): 5.38  
Search Buffer (m): 100

## Site Details

Neath Port Talbot Recycling Ltd, Crymlyn Burrows, SWANSEA,  
SA1 8PZ







© Crown copyright and Landmark Information Group Limited 2021. All Rights Reserved.

## Large-Scale National Grid Data

**Published 1992**

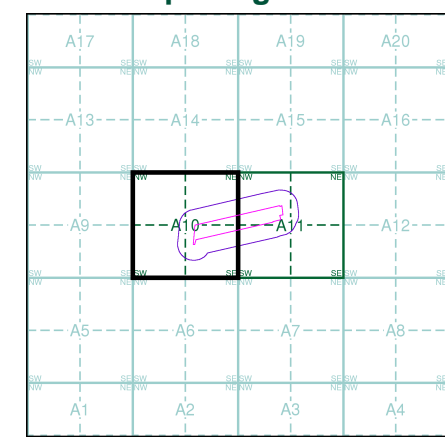
**Source map scale - 1:1,250**

'Large Scale National Grid Data' superseded SIM cards (Ordnance Survey's 'Survey of Information on Microfilm') in 1992, and continued to be produced until 1999. These maps were the fore-runners of digital mapping and so provide detailed information on houses and roads, but tend to show less topographic features such as vegetation. These maps were produced at both 1:2,500 and 1:1,250 scales.

### Map Name(s) and Date(s)

SS6993NW	SS6993NE
1992	1992
1:1,250	1:1,250
SS6993SW	SS6993SE
1992	1992
1:1,250	1:1,250

### Historical Map - Segment A10



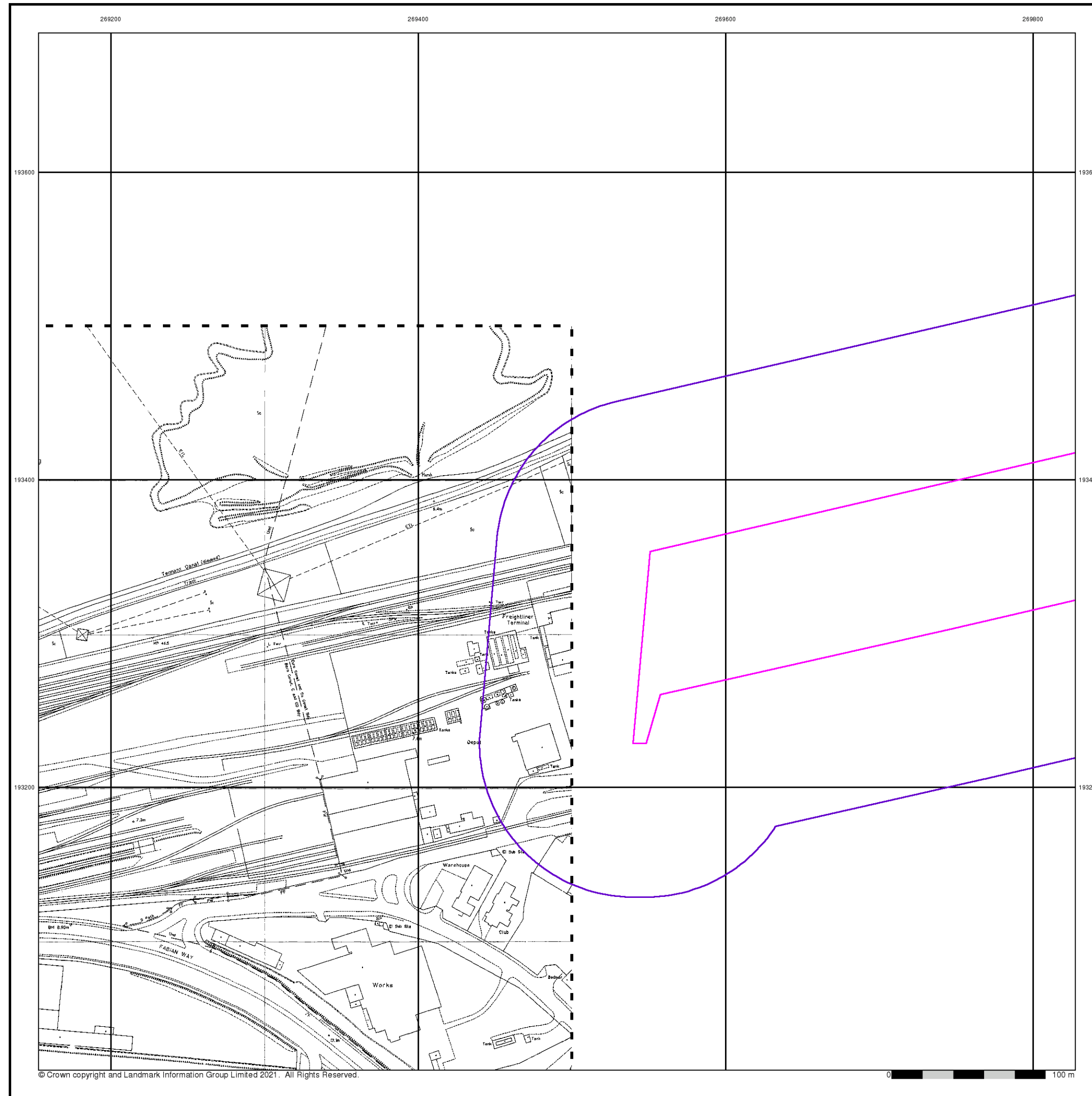
**Order Details**

Order Number: 283483840\_1\_1  
Customer Ref: 402.02718.00005  
National Grid Reference: 269820, 193360  
Slice: A  
Site Area (Ha): 5.38  
Search Buffer (m): 100

**Site Details**

Neath Port Talbot Recycling Ltd, Crymlyn Burrows, SWANSEA, SA1 8PZ





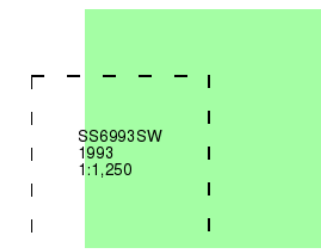
Large-Scale National Grid Data

Published 1993

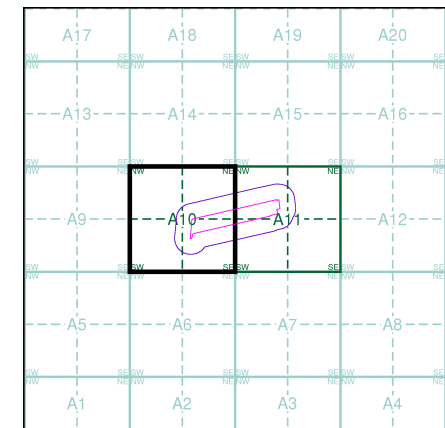
Source map scale - 1:1,250

'Large Scale National Grid Data' superseded SIM cards (Ordnance Survey's 'Survey of Information on Microfilm') in 1992, and continued to be produced until 1999. These maps were the fore-runners of digital mapping and so provide detailed information on houses and roads, but tend to show less topographic features such as vegetation. These maps were produced at both 1:2,500 and 1:1,250 scales.

Map Name(s) and Date(s)



Historical Map - Segment A10



Order Details

Order Number:	283483840_1_1
Customer Ref:	402.02718.00005
National Grid Reference:	269820, 193360
Slice:	A
Site Area (Ha):	5.38
Search Buffer (m):	100

Site Details

Neath Port Talbot Recycling Ltd, Crymlyn Burrows, SWANSEA, SA1 8PZ



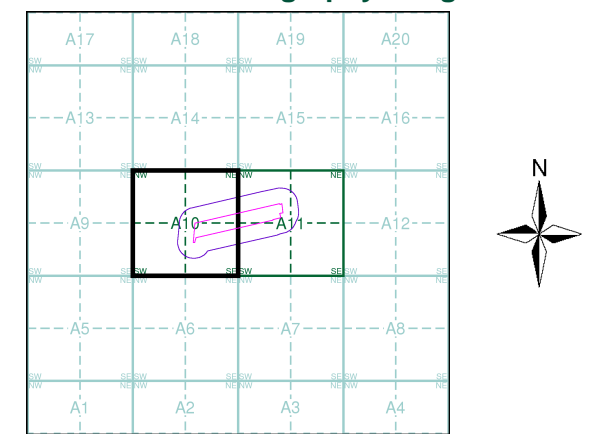


Historical Aerial Photography

Published 2000

This aerial photography was produced by Getmapping, these vertical aerial photographs provide a seamless, full colour survey of the whole of Great Britain

Historical Aerial Photography - Segment A10



Order Details

Order Number:

Customer Ref:

National Grid Reference:

Slice:

Site Area (Ha):

Search Buffer (m):

283483840\_1\_1

402.02718.00005

269820, 193360

A

5.38

100

Neath Port Talbot Recycling Ltd, Crymlyn Burrows, SWANSEA, SA1 8PZ