

© Crown copyright and Landmark Information Group Limited 2021. All Rights Reserved.

Envirocheck®

LANDMARK INFORMATION GROUP®


Glamorganshire

Published 1881

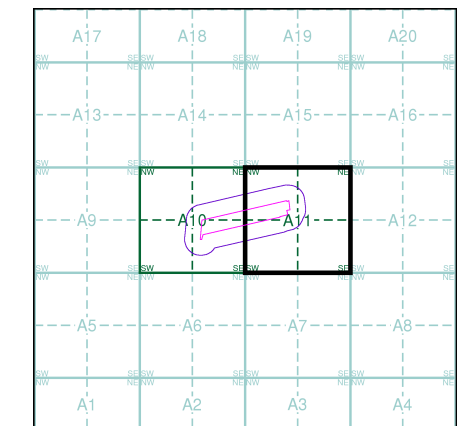
Source map scale - 1:2,500

The historical maps shown were reproduced from maps predominantly held at the scale adopted for England, Wales and Scotland in the 1840's. In 1854 the 1:2,500 scale was adopted for mapping urban areas and by 1896 it covered the whole of what were considered to be the cultivated parts of Great Britain. The published date given below is often some years later than the surveyed date. Before 1938, all OS maps were based on the Cassini Projection, with independent surveys of a single county or group of counties, giving rise to significant inaccuracies in outlying areas.

Map Name(s) and Date(s)



Historical Map - Segment A11



Order Details

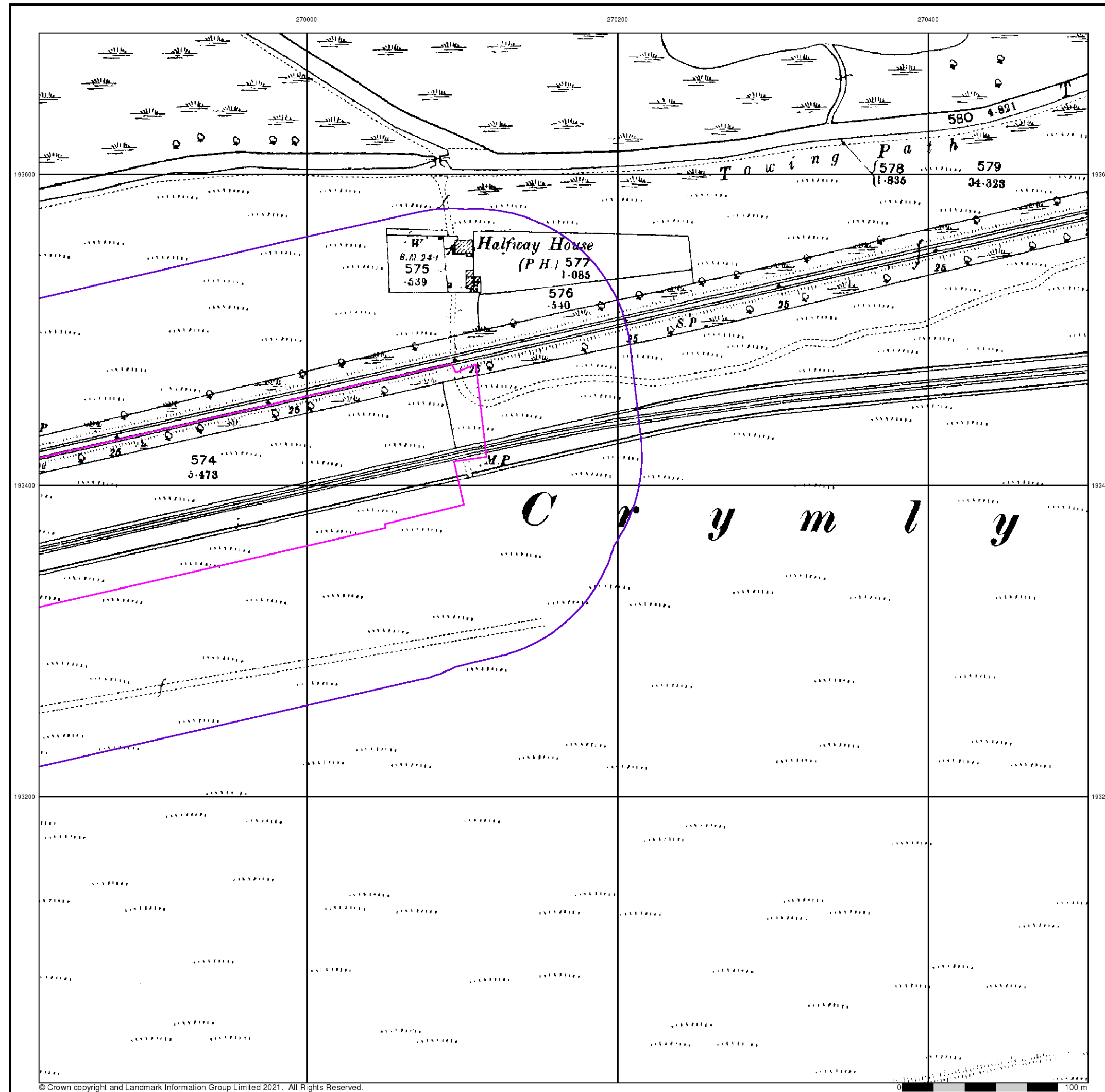
Order Number: 283483840_1_1
Customer Ref: 402.02718.00005
National Grid Reference: 269820, 193360
Slice: A
Site Area (Ha): 5.38
Search Buffer (m): 100

Site Details

Neath Port Talbot Recycling Ltd, Crymlyn Burrows, SWANSEA, SA1 8PZ

Landmark®
INFORMATION GROUP

Tel: 0844 844 9952
Fax: 0844 844 9951
Web: www.envirocheck.co.uk



Envirocheck®

LANDMARK INFORMATION GROUP®


Glamorganshire

Published 1899

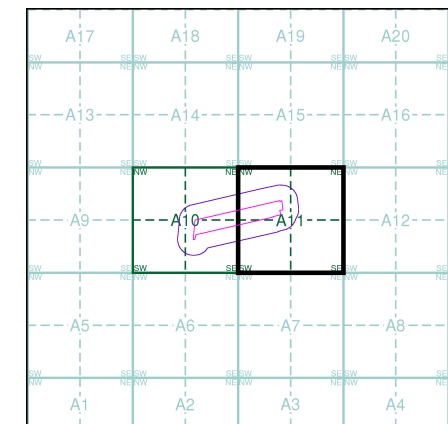
Source map scale - 1:2,500

The historical maps shown were reproduced from maps predominantly held at the scale adopted for England, Wales and Scotland in the 1840's. In 1854 the 1:2,500 scale was adopted for mapping urban areas and by 1896 it covered the whole of what were considered to be the cultivated parts of Great Britain. The published date given below is often some years later than the surveyed date. Before 1938, all OS maps were based on the Cassini Projection, with independent surveys of a single county or group of counties, giving rise to significant inaccuracies in outlying areas.

Map Name(s) and Date(s)



Historical Map - Segment A11



Order Details

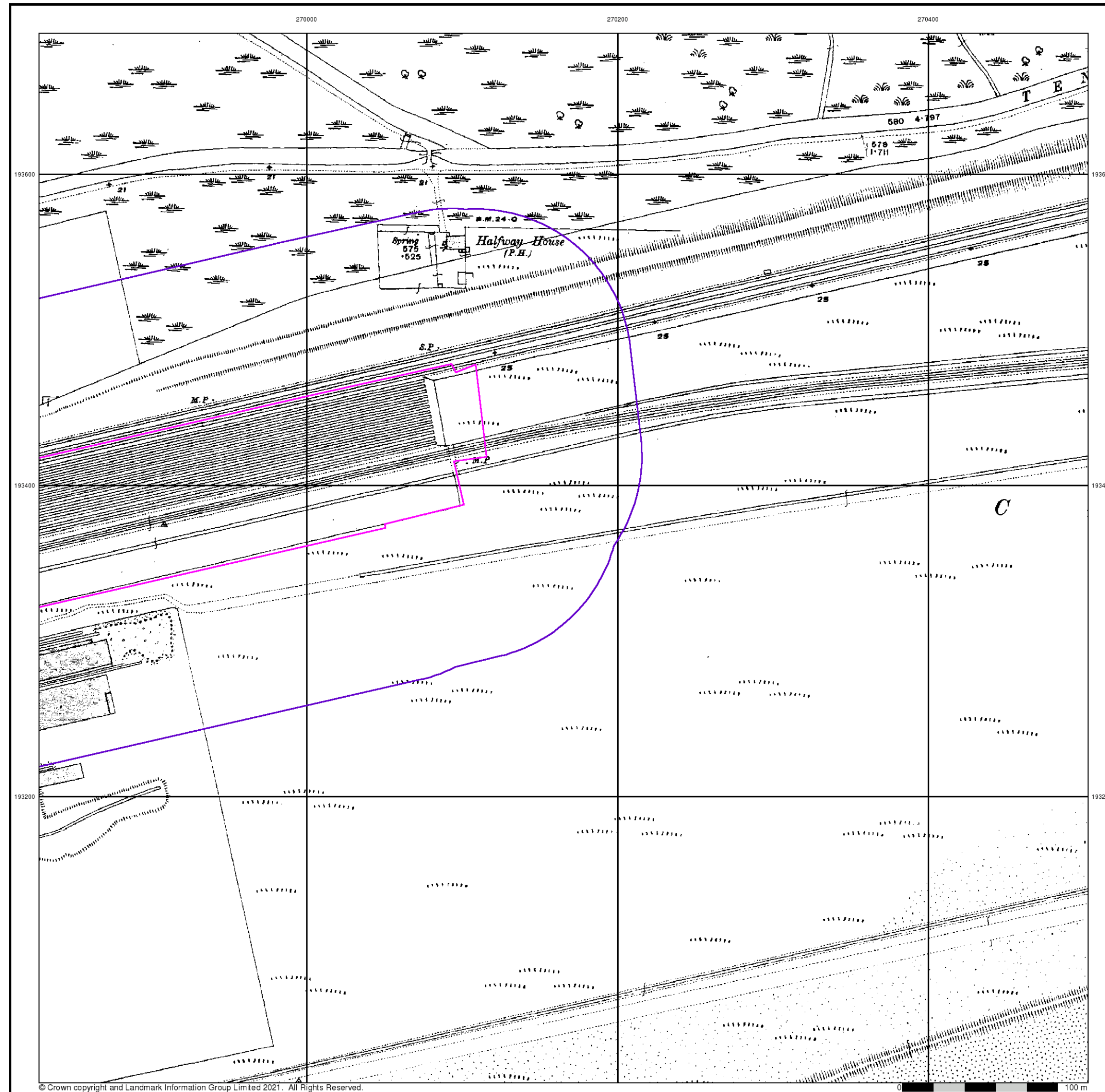
Order Number: 283483840_1_1
Customer Ref: 402.02718.00005
National Grid Reference: 269820, 193360
Slice: A
Site Area (Ha): 5.38
Search Buffer (m): 100

Site Details

Neath Port Talbot Recycling Ltd, Crymlyn Burrows, SWANSEA, SA1 8PZ

Landmark®
INFORMATION GROUP

Tel: 0844 844 9952
Fax: 0844 844 9951
Web: www.envirocheck.co.uk



Envirocheck®

LANDMARK INFORMATION GROUP®

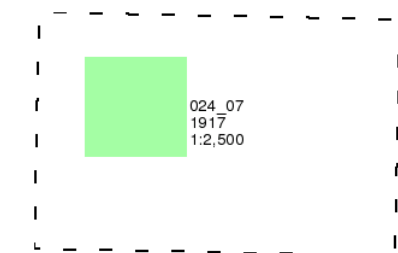
Glamorganshire

Published 1917

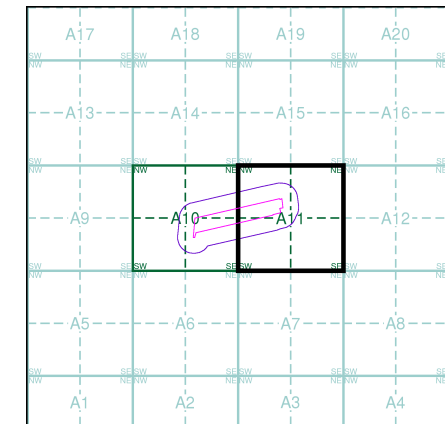
Source map scale - 1:2,500

The historical maps shown were reproduced from maps predominantly held at the scale adopted for England, Wales and Scotland in the 1840's. In 1854 the 1:2,500 scale was adopted for mapping urban areas and by 1896 it covered the whole of what were considered to be the cultivated parts of Great Britain. The published date given below is often some years later than the surveyed date. Before 1938, all OS maps were based on the Cassini Projection, with independent surveys of a single county or group of counties, giving rise to significant inaccuracies in outlying areas.

Map Name(s) and Date(s)



Historical Map - Segment A11



Order Details

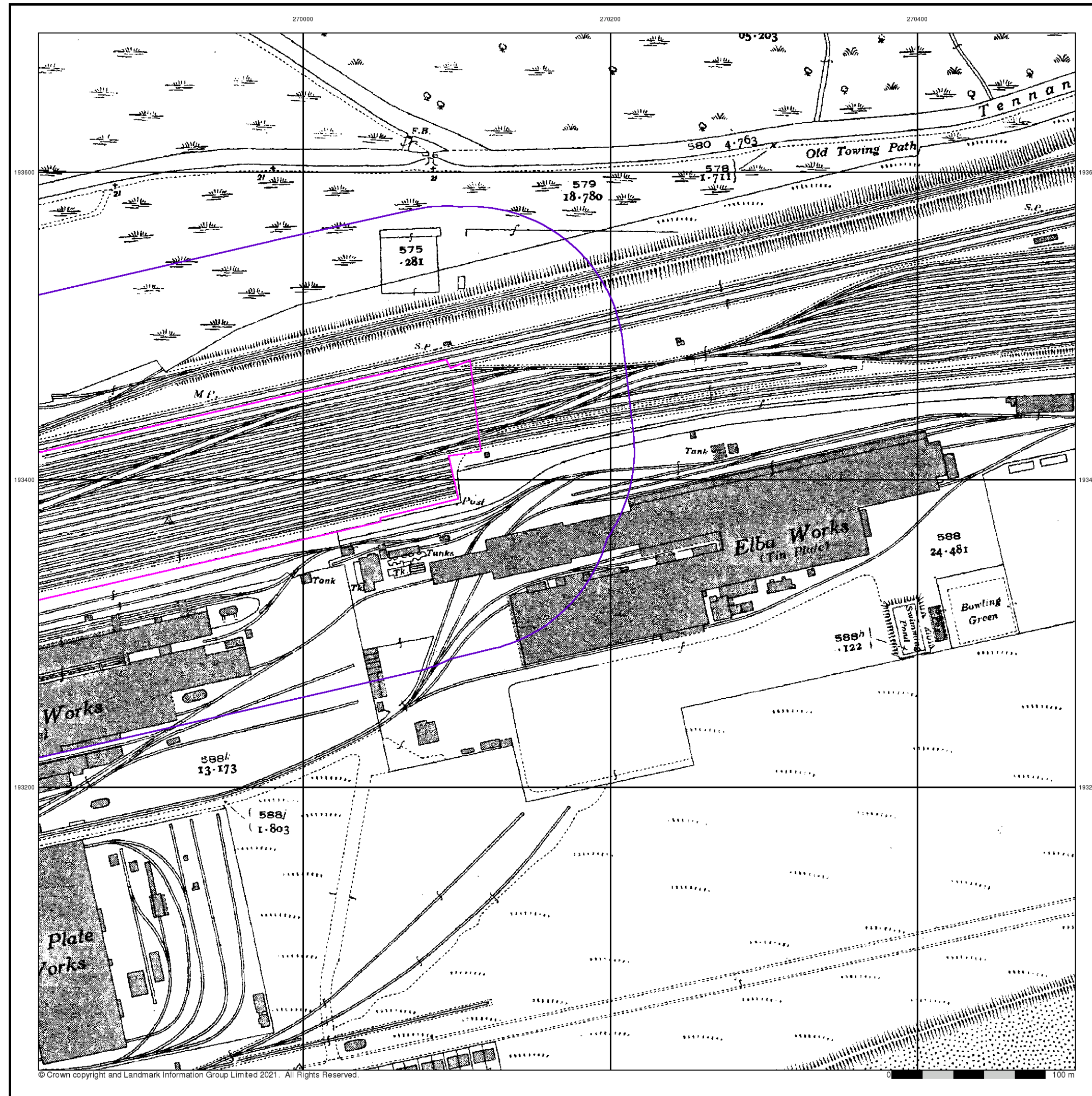
Order Number: 283483840_1_1
Customer Ref: 402.02718.00005
National Grid Reference: 269820, 193360
Slice: A
Site Area (Ha): 5.38
Search Buffer (m): 100

Site Details

Neath Port Talbot Recycling Ltd, Crymlyn Burrows, SWANSEA, SA1 8PZ

Landmark®
INFORMATION GROUP

Tel: 0844 844 9952
Fax: 0844 844 9951
Web: www.envirocheck.co.uk




Glamorganshire

Published 1941

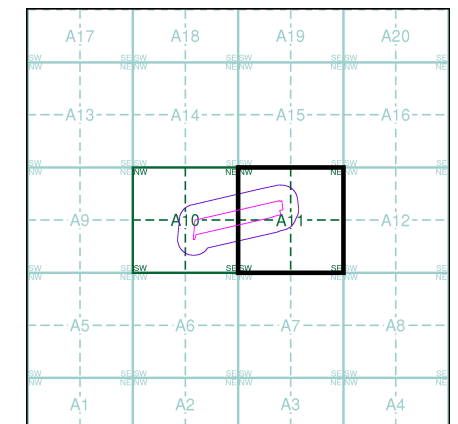
Source map scale - 1:2,500

The historical maps shown were reproduced from maps predominantly held at the scale adopted for England, Wales and Scotland in the 1840's. In 1854 the 1:2,500 scale was adopted for mapping urban areas and by 1896 it covered the whole of what were considered to be the cultivated parts of Great Britain. The published date given below is often some years later than the surveyed date. Before 1938, all OS maps were based on the Cassini Projection, with independent surveys of a single county or group of counties, giving rise to significant inaccuracies in outlying areas.

Map Name(s) and Date(s)



Historical Map - Segment A11

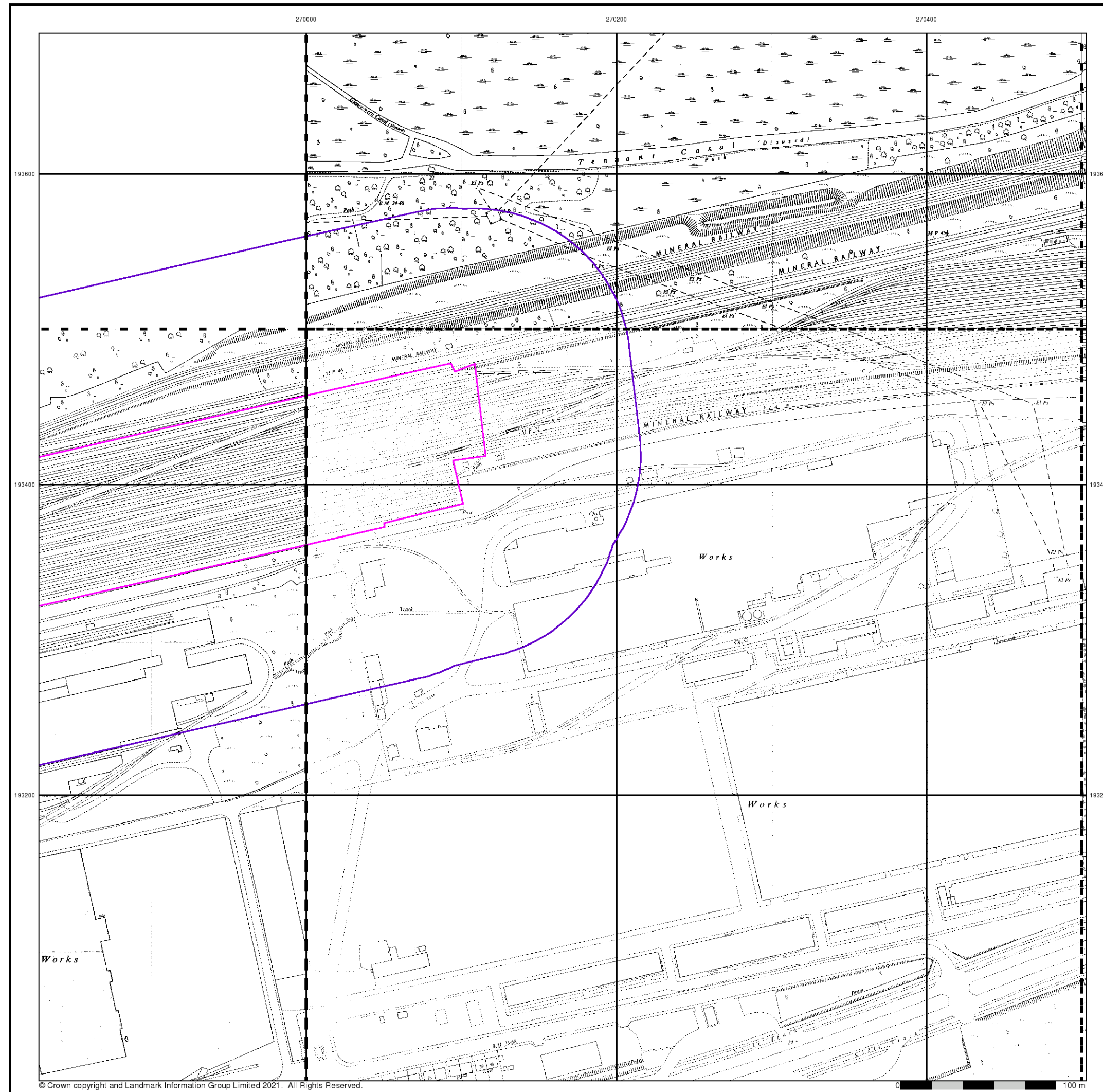


Order Details

Order Number: 283483840_1_1
Customer Ref: 402.02718.00005
National Grid Reference: 269820, 193360
Slice: A
Site Area (Ha): 5.38
Search Buffer (m): 100

Site Details

Neath Port Talbot Recycling Ltd, Crymlyn Burrows, SWANSEA, SA1 8PZ



© Crown copyright and Landmark Information Group Limited 2021. All Rights Reserved.

Ordnance Survey Plan

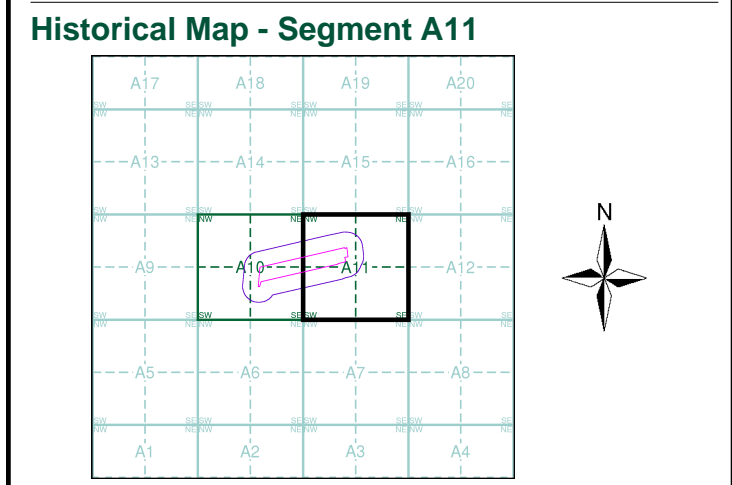
Published 1964

Source map scale - 1:1,250

The historical maps shown were reproduced from maps predominantly held at the scale adopted for England, Wales and Scotland in the 1840's. In 1854 the 1:2,500 scale was adopted for mapping urban areas and by 1896 it covered the whole of what were considered to be the cultivated parts of Great Britain. The published date given below is often some years later than the surveyed date. Before 1938, all OS maps were based on the Cassini Projection, with independent surveys of a single county or group of counties, giving rise to significant inaccuracies in outlying areas.

Map Name(s) and Date(s)

	SS7093NW 1964 1:1,250	SS7093NE 1964 1:1,250
SS6993SE 1964 1:1,250	SS7093SW 1964 1:1,250	SS7093SE 1964 1:1,250

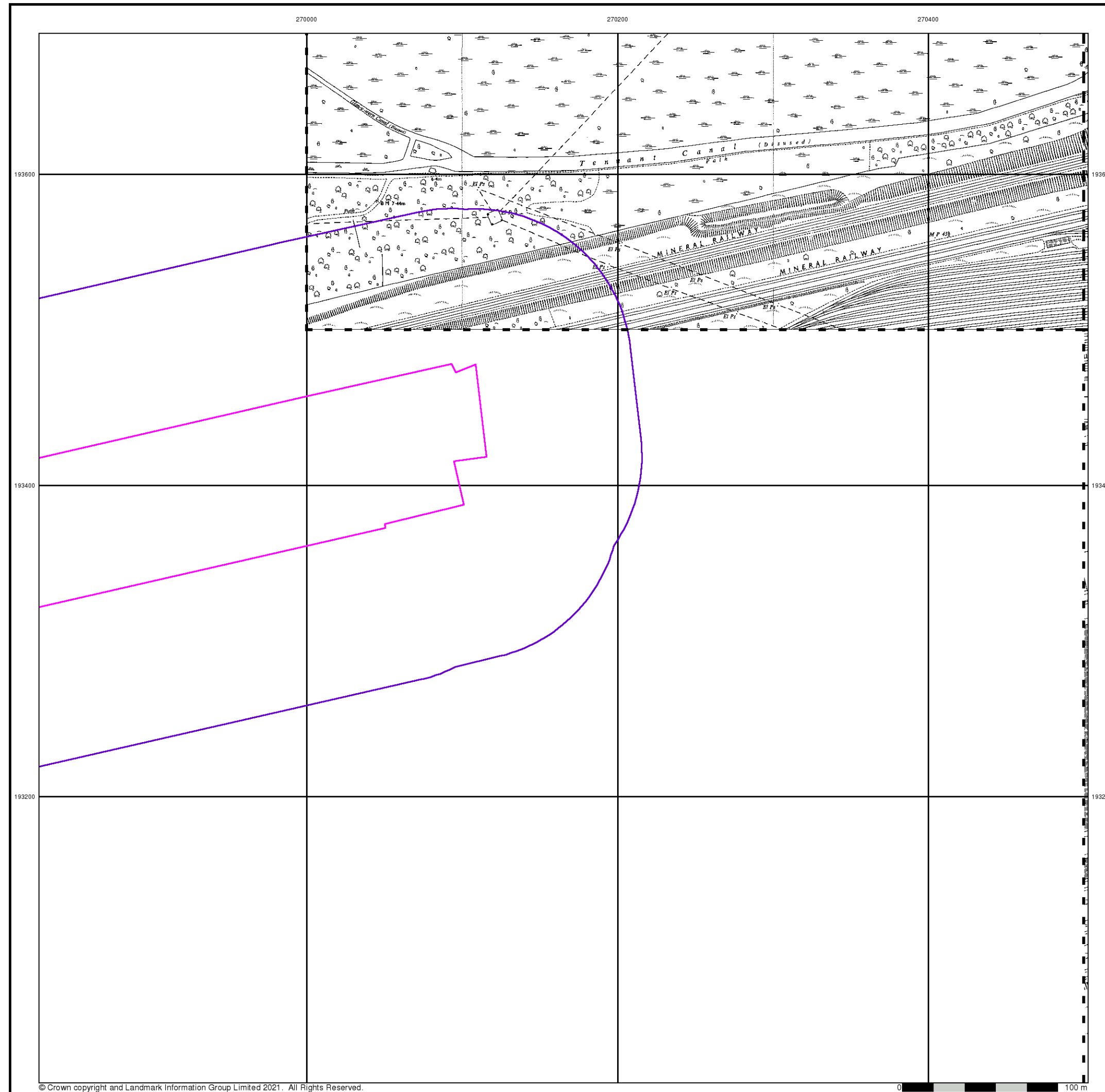


Order Details

Order Number:	283483840_1_1
Customer Ref:	402.02718.00005
National Grid Reference:	269820, 193360
Slice:	A
Site Area (Ha):	5.38
Search Buffer (m):	100

Site Details

Neath Port Talbot Recycling Ltd, Crymlyn Burrows, SWANSEA, SA1 8PZ



© Crown copyright and Landmark Information Group Limited 2021. All Rights Reserved.

Envirocheck®

LANDMARK INFORMATION GROUP®

Additional SIMs

Published 1964

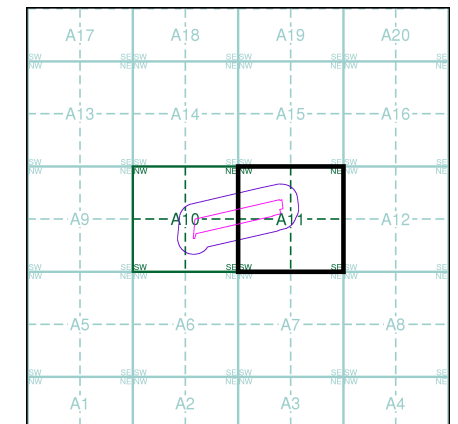
Source map scale - 1:1,250

The SIM cards (Ordnance Survey's 'Survey of Information on Microfilm') are further, minor editions of mapping which were produced and published in between the main editions as an area was updated. They date from 1947 to 1994, and contain detailed information on buildings, roads and land-use. These maps were produced at both 1:2,500 and 1:1,250 scales.

Map Name(s) and Date(s)

SS7093NW 1964 1:1,250	SS7093NE 1964 1:1,250
	SS7093SE 1964 1:1,250

Historical Map - Segment A11



Order Details

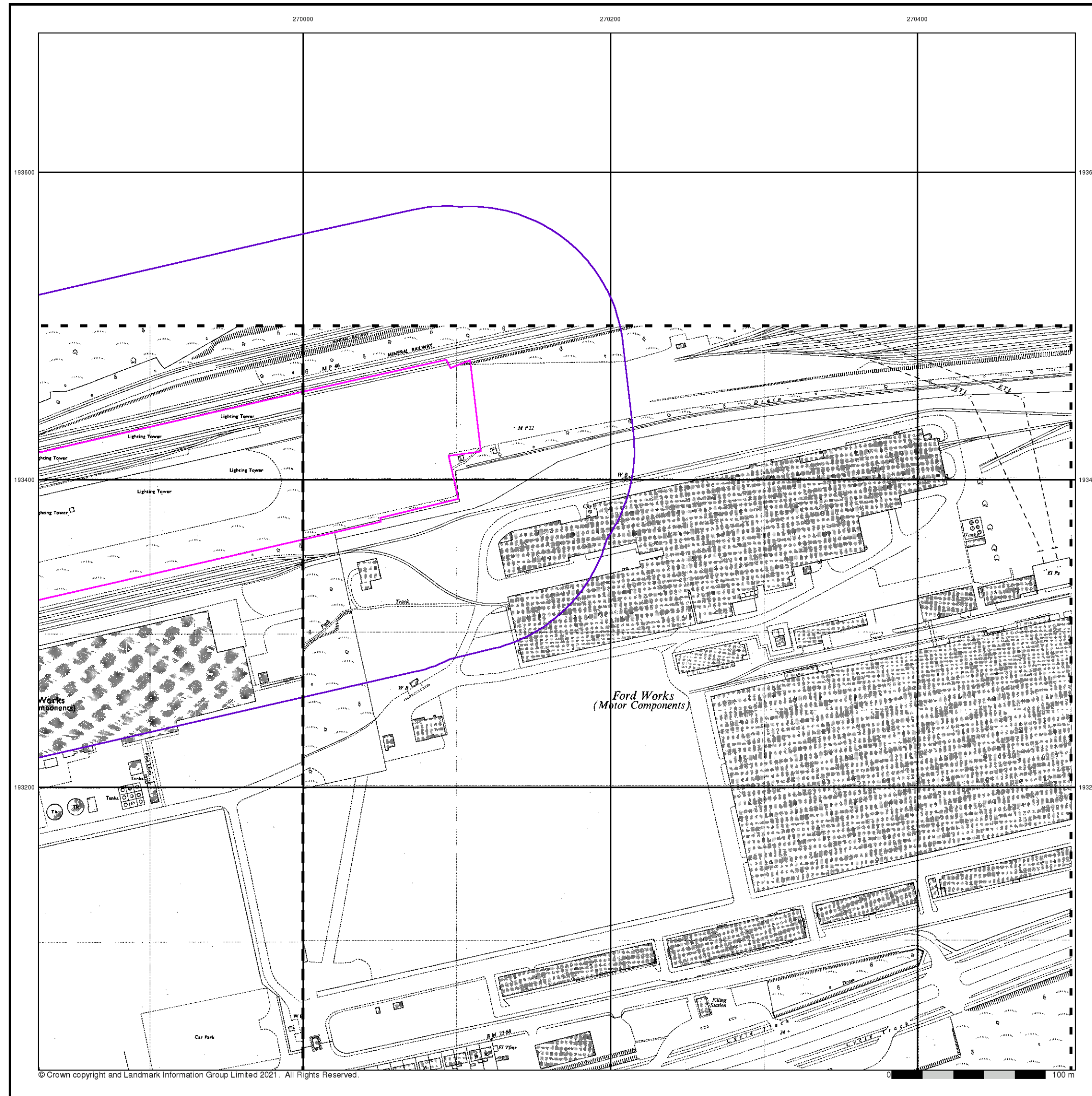
Order Number: 283483840_1_1
Customer Ref: 402.02718.00005
National Grid Reference: 269820, 193360
Slice: A
Site Area (Ha): 5.38
Search Buffer (m): 100

Site Details

Neath Port Talbot Recycling Ltd, Crymlyn Burrows, SWANSEA, SA1 8PZ

Landmark®
INFORMATION GROUP

Tel: 0844 844 9952
Fax: 0844 844 9951
Web: www.envirocheck.co.uk



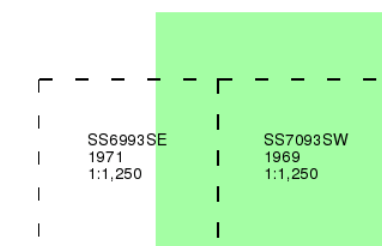
Ordnance Survey Plan

Published 1969 - 1971

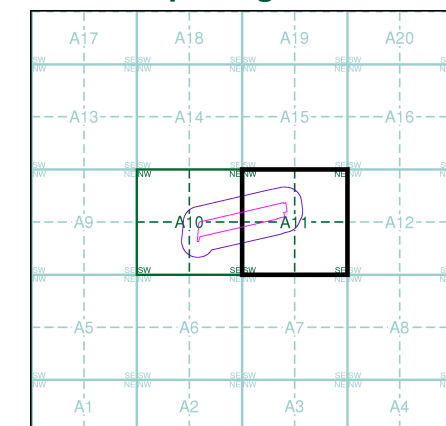
Source map scale - 1:1,250

The historical maps shown were reproduced from maps predominantly held at the scale adopted for England, Wales and Scotland in the 1840's. In 1854 the 1:2,500 scale was adopted for mapping urban areas and by 1896 it covered the whole of what were considered to be the cultivated parts of Great Britain. The published date given below is often some years later than the surveyed date. Before 1938, all OS maps were based on the Cassini Projection, with independent surveys of a single county or group of counties, giving rise to significant inaccuracies in outlying areas.

Map Name(s) and Date(s)



Historical Map - Segment A11



Order Details

Order Number: 283483840_1_1
Customer Ref: 402.02718.00005
National Grid Reference: 269820, 193360
Slice: A
Site Area (Ha): 5.38
Search Buffer (m): 100

Site Details

Neath Port Talbot Recycling Ltd, Crymlyn Burrows, SWANSEA, SA1 8PZ



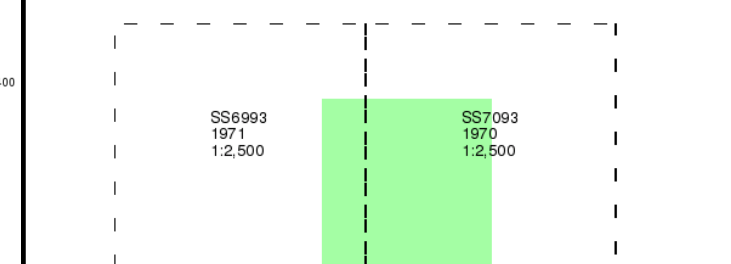
Ordnance Survey Plan

Published 1970 - 1971

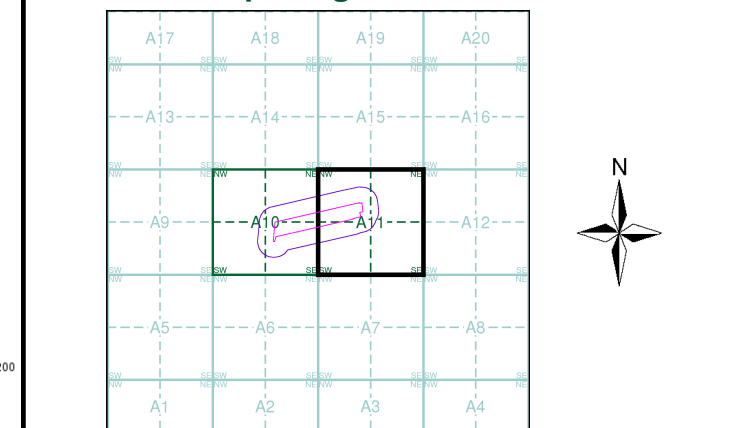
Source map scale - 1:2,500

The historical maps shown were reproduced from maps predominantly held at the scale adopted for England, Wales and Scotland in the 1840's. In 1854 the 1:2,500 scale was adopted for mapping urban areas and by 1896 it covered the whole of what were considered to be the cultivated parts of Great Britain. The published date given below is often some years later than the surveyed date. Before 1938, all OS maps were based on the Cassini Projection, with independent surveys of a single county or group of counties, giving rise to significant inaccuracies in outlying areas.

Map Name(s) and Date(s)



Historical Map - Segment A11

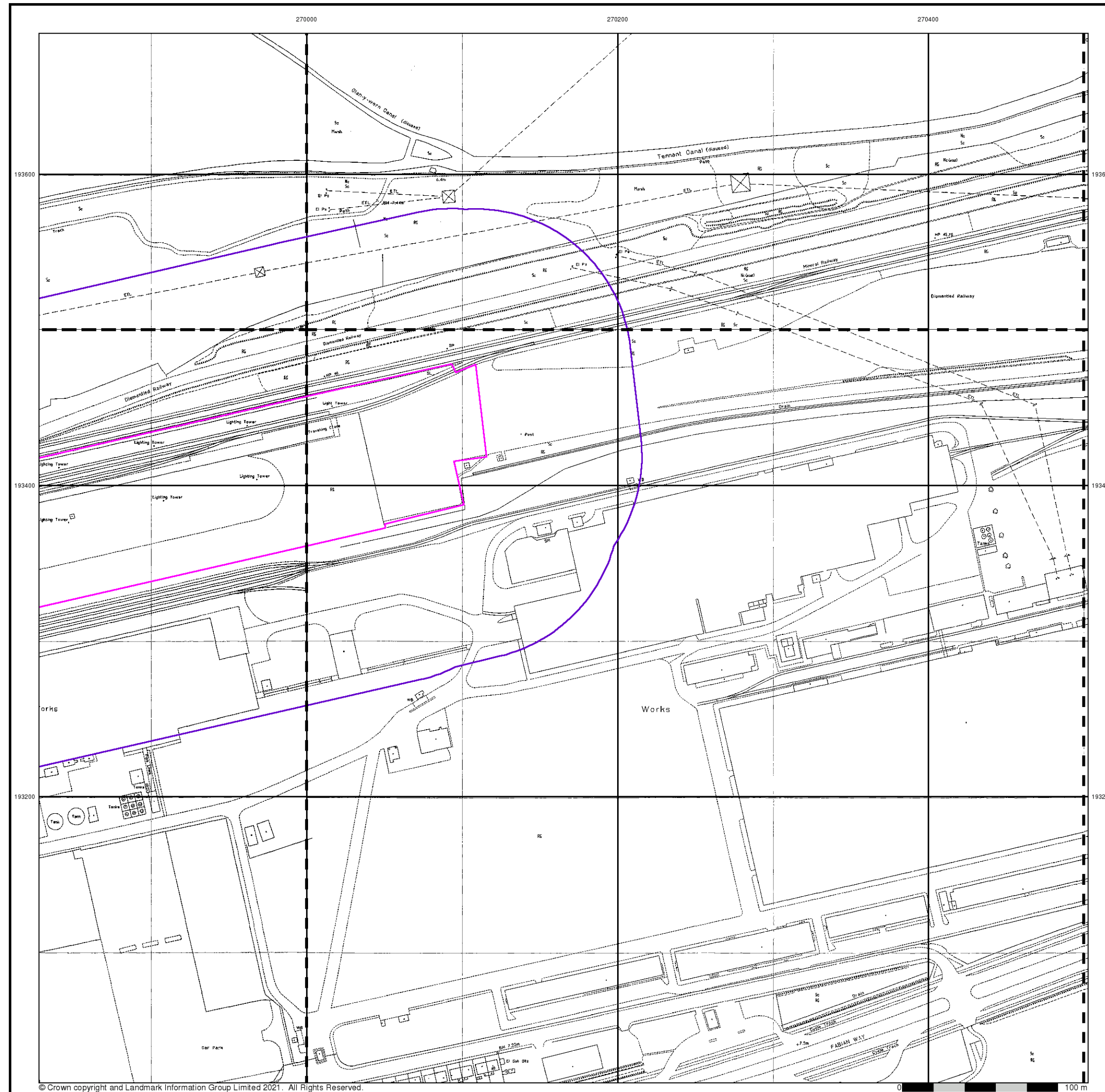


Order Details

Order Number: 283483840_1_1
Customer Ref: 402.02718.00005
National Grid Reference: 269820, 193360
Slice: A
Site Area (Ha): 5.38
Search Buffer (m): 100

Site Details

Neath Port Talbot Recycling Ltd, Crymlyn Burrows, SWANSEA, SA1 8PZ



© Crown copyright and Landmark Information Group Limited 2021. All Rights Reserved.

Envirocheck®

LANDMARK INFORMATION GROUP®

Large-Scale National Grid Data

Published 1992 - 1993

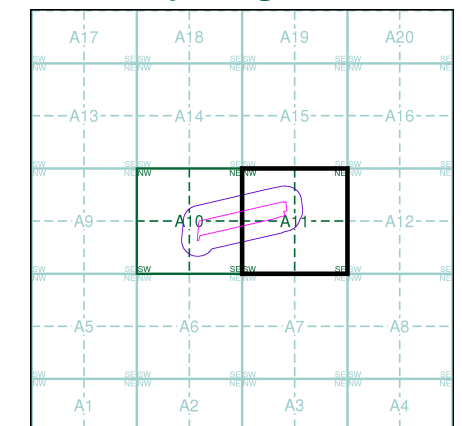
Source map scale - 1:1,250

'Large Scale National Grid Data' superseded SIM cards (Ordnance Survey's 'Survey of Information on Microfilm') in 1992, and continued to be produced until 1999. These maps were the fore-runners of digital mapping and so provide detailed information on houses and roads, but tend to show less topographic features such as vegetation. These maps were produced at both 1:2,500 and 1:1,250 scales.

Map Name(s) and Date(s)

SS6993NE	SS7093NW	SS7093NE
1992	1993	1993
1:1,250	1:1,250	1:1,250
SS6993SE	SS7093SW	SS7093SE
1992	1993	1993
1:1,250	1:1,250	1:1,250

Historical Map - Segment A11



Order Details

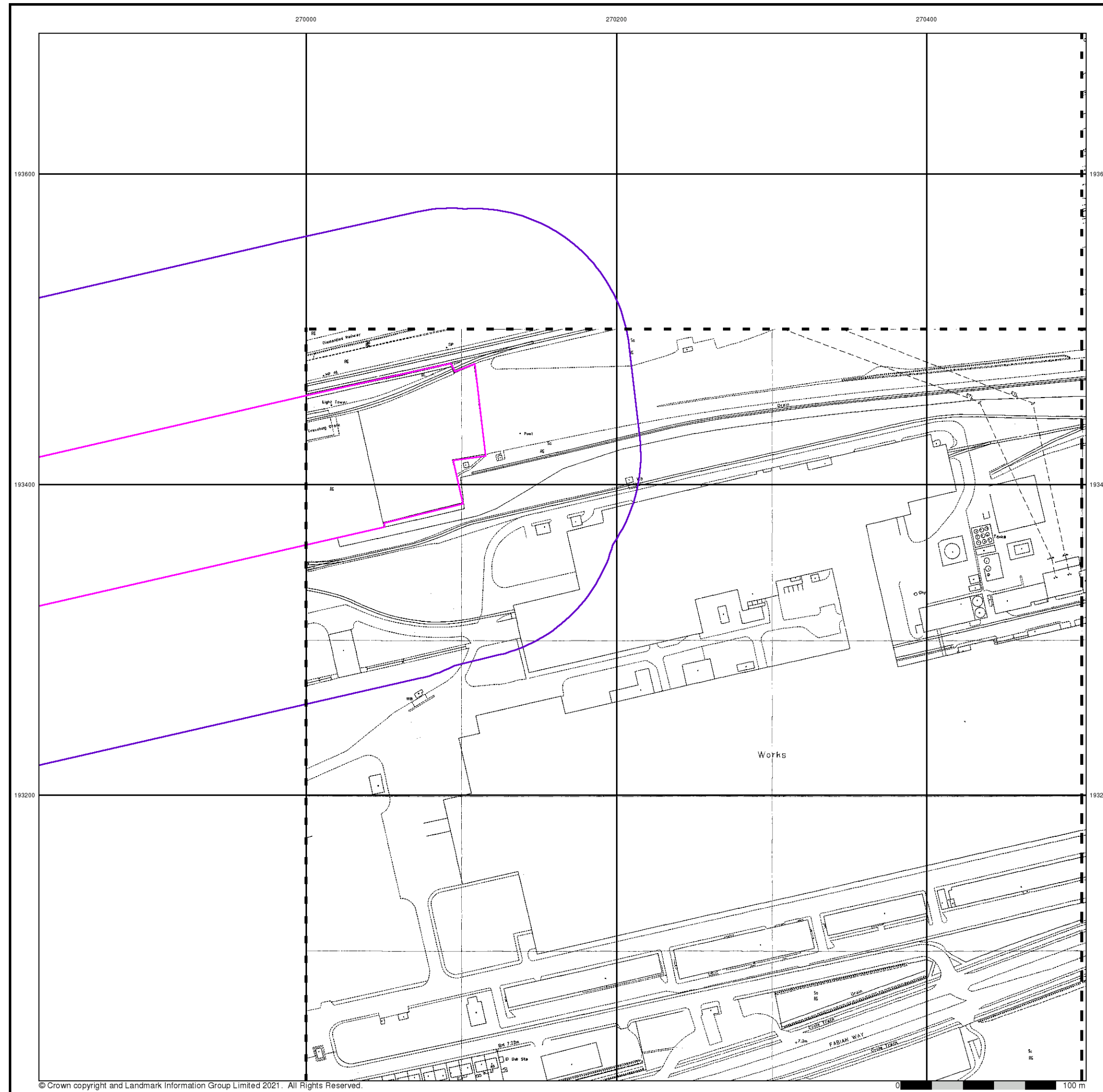
Order Number: 283483840_1_1
Customer Ref: 402.02718.00005
National Grid Reference: 269820, 193360
Slice: A
Site Area (Ha): 5.38
Search Buffer (m): 100

Site Details

Neath Port Talbot Recycling Ltd, Crymlyn Burrows, SWANSEA, SA1 8PZ

Landmark®
INFORMATION GROUP

Tel: 0844 844 9952
Fax: 0844 844 9951
Web: www.envirocheck.co.uk



Large-Scale National Grid Data

Published 1993

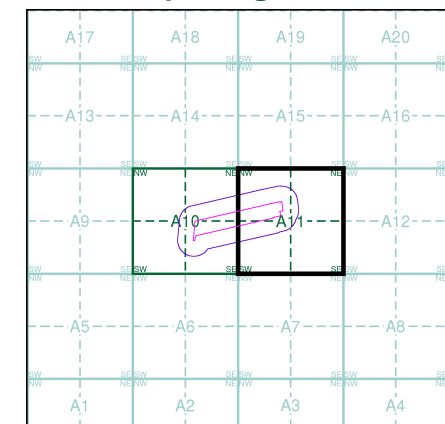
Source map scale - 1:1,250

'Large Scale National Grid Data' superseded SIM cards (Ordnance Survey's 'Survey of Information on Microfilm') in 1992, and continued to be produced until 1999. These maps were the fore-runners of digital mapping and so provide detailed information on houses and roads, but tend to show less topographic features such as vegetation. These maps were produced at both 1:2,500 and 1:1,250 scales.

Map Name(s) and Date(s)

	SS7093NE 1993 1:1,250	
SS7093SW 1993 1:1,250		SS7093SE 1993 1:1,250

Historical Map - Segment A11



Order Details

Order Number: 283483840_1_1
 Customer Ref: 402.02718.00005
 National Grid Reference: 269820, 193360
 Slice: A
 Site Area (Ha): 5.38
 Search Buffer (m): 100

Site Details

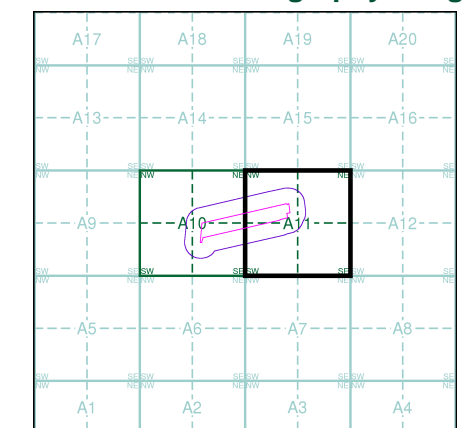
Neath Port Talbot Recycling Ltd, Crymlyn Burrows, SWANSEA, SA1 8PZ

Historical Aerial Photography

Published 2000

This aerial photography was produced by Getmapping, these vertical aerial photographs provide a seamless, full colour survey of the whole of Great Britain

Historical Aerial Photography - Segment A11



Order Details

Order Number: 283483840_1_1
Customer Ref: 402.02718.00005
National Grid Reference: 269820, 193360
Slice: A
Site Area (Ha): 5.38
Search Buffer (m): 100

Site Details

Neath Port Talbot Recycling Ltd, Crymlyn Burrows, SWANSEA, SA1 8PZ