A1

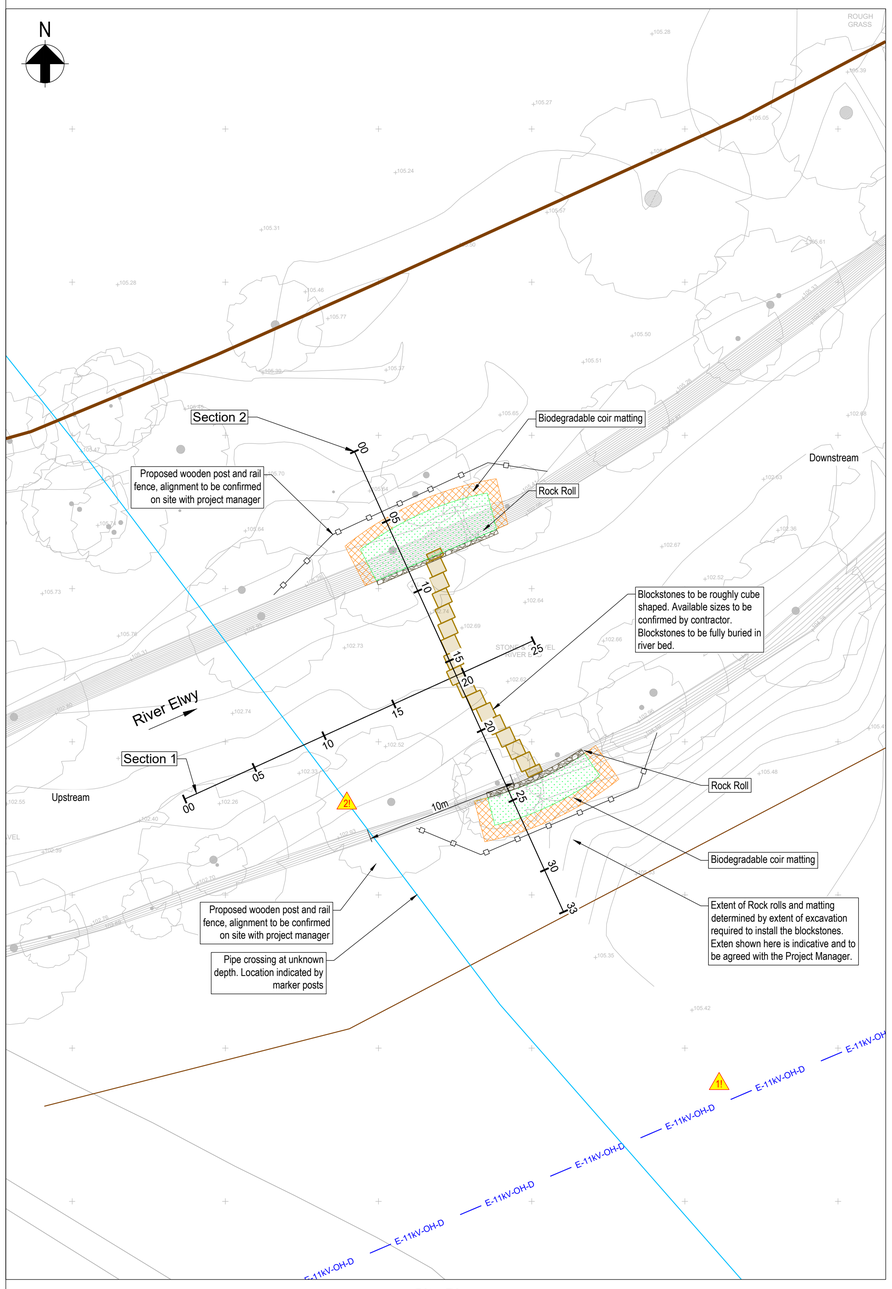

Site Plan
Scale 1:200

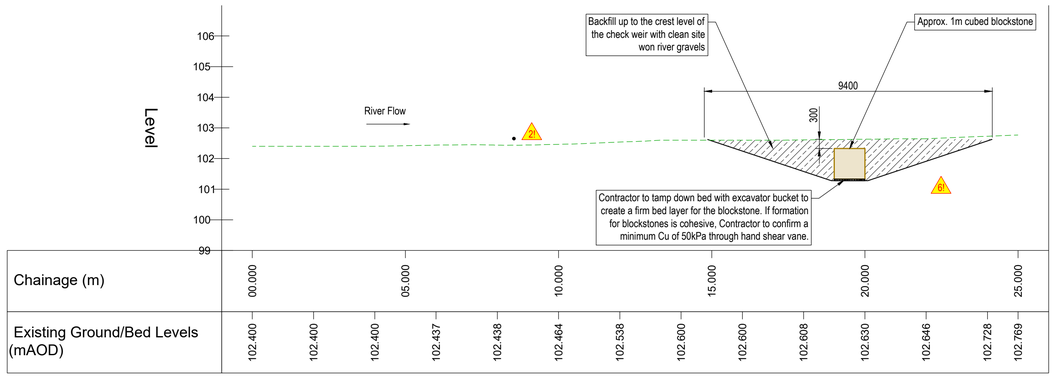

Chainage (m)	00.000	05.000	10.000	15.000	20.000	25.000
Existing Ground/Bed Levels (mAOD)	102.400	102.400	102.400	102.437	102.438	102.464
	102.538	102.600	102.600	102.608	102.630	102.646
	102.728	102.769				

Section 1
Scale: H 1:100,V 1:100. Datum: 99.000

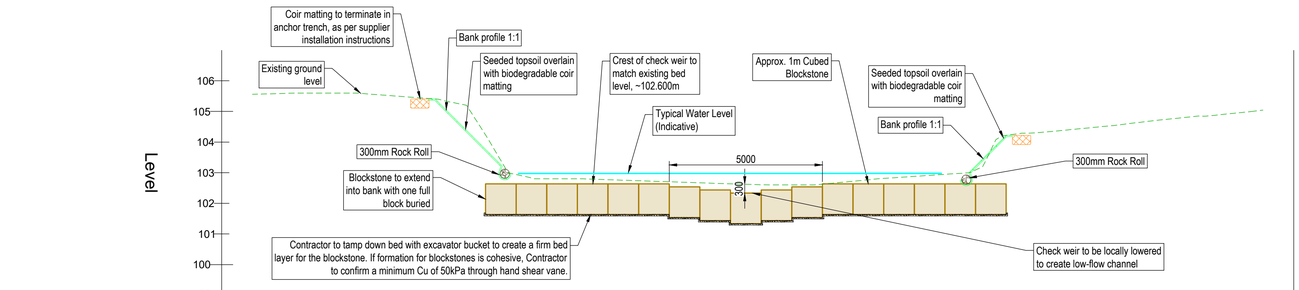

Chainage (m)	00.000	05.000	10.000	15.000	20.000	25.000	30.000	33.000
Existing Ground/Bed Levels (mAOD)	105.559	105.600	105.553	105.406	103.593	102.800	102.759	102.691
	102.626	102.600	102.758	102.906	103.503	104.338	104.530	104.758
	104.934	105.042						

Section 2
Scale: H 1:100,V 1:100. Datum: 99.000

NOTES ABOUT STATUTORY UTILITY PROVIDERS RETURNS

1. THE POSITIONS OF THE EXISTING SERVICES ON THIS DRAWING HAVE BEEN INTERPRETED FROM INFORMATION RECEIVED FROM THE STATUTORY UNDERTAKERS (LINESEARCH 23/11/21).
2. NO UTILITIES SHOWN ON AVAILABLE STATUTORY UNDERTAKER RECORDS IN PROXIMITY TO PROPOSED WORKS: VIRGIN MEDIA, WALES AND WEST UTILITIES.
3. THIS DRAWING HAS BEEN PRODUCED BASED ON THE ABOVE INFORMATION SOURCES. STATUTORY UNDERTAKER PLANS INDICATED THE PRESENCE OF A UTILITY SERVICE. THEIR LOCATIONS ARE INDICATIVE AND SHOULD NOT BE RELIED UPON FOR ACCURACY.
4. EXACT LOCATIONS OF UTILITIES SHOULD BE CONFIRMED ON SITE. THE CONTRACTOR SHOULD VERIFY, THROUGH POSITIVE IDENTIFICATION, THE LOCATION OF UTILITIES RECORDED IN CLOSE PROXIMITY TO THE WORKS.
5. THE CONTRACTOR SHOULD ANTICIPATE ADDITIONAL SERVICES CONNECTING TO THE PROPERTIES AND / OR STREET FURNITURE SUCH AS LAMPPOSTS THAT ARE NOT GENERALLY COVERED BY THE RETURNS FROM INDIVIDUAL STATUTORY AUTHORITIES.

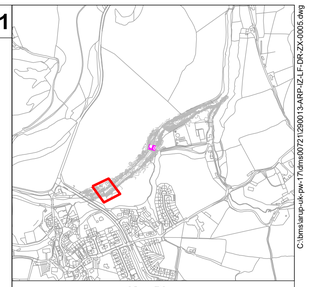

Key Plan
Scale 1:10,000

Nodiadau / Notes

1. All dimensions in millimetres and all levels in metres to ordinance datum (Newlyn) unless stated otherwise.
2. Do not scale from this drawing. Only figured dimensions and levels are to be used.
3. Vegetation not shown on this drawing for clarity. Refer to 2900103-ARP-IZ-LF-DR-ZX-0007.
4. Ground levels where shown are from topographical survey carried out in 2022. They should be verified prior to construction.

Legend

- Proposed Coir matting
- Proposed Rock Roll
- Proposed Blockstone
- Proposed Anchor Trench
- Existing Ground/Bed Level

Legend - Utilities

- 1kV-OH-D — Electricity: 11kV Overhead Cabling - Existing
- Water Distribution Main - Existing
- Foul Drainage: Adopted Sewer - Existing

OS Ref: 293049,370476

SAFETY, HEALTH AND ENVIRONMENTAL INFORMATION

In addition to the hazards/risks normally associated with the types of work detailed on this drawing, note the following:

Construction

1. Overhead Cable crossing potential access route
2. CIV-C-002 Unknown depth of DCWW water pipe
6. GEN-C-006 - Siltation pollution risk during regrading

Maintenance / Cleaning / Operation

Decommissioning / Demolition

Refer to the design risk register for further details.
It is assumed that all the works on this drawing will be carried out by a competent Contractor who has carried out a comprehensive risk assessment.
Site wide risks are not shown, see CDM Risk Register for further details.

Rev	Date	By	Chkd	Appd
P02	23/08/23	NJ	RT	RD
P01	08/04/22	CF	PS	RG

ARUP
4 Pierhead Street
Caerdydd / Cardiff
CF10 4QP
Tel +44 029 2047 3727
www.arup.com

Cleient / Client

Cyfoeth Naturiol Cymru
Natural Resources Wales

Enw a Rhif y Prosiect CNC / NRW Project Name and Number

CE0603-507

SALMON FOR TOMORROW PHASE 2
LLANFAIR TALHAIARN

Teitl Lluniad / Drawing Title

PROPOSED UPSTREAM CHECK WEIR PLAN AND SECTIONS

Graddfa yn A1 / Scale at A1
As Shown

Rhan / Role
General

Addasrwydd / Suitability	Statws / Status
For Information	S2
Rhif y Prosiect Arup / Arup Project Number	**Adolygiad / Rev**
290013	P02

Rhif y Lluniad / Drawing Number

290013-ARP-IZ-LF-DR-ZX-0005

5 4 3 2 1 0 2 4 6
SCALE 1:100 (m)

10 8 6 4 2 0 5 10 15
SCALE 1:200 (m)

Mae'r cynllun a'r lluniad yma yn gyfrinachol. Mae pob hawl oddi fewn iddo yn cynnwys yr hawlfraint yn eiddo i Cyfoeth Naturiol Cymru ac ni ddylid ei ddatgeliu i eraill na'i atgynhyrchu geb ganiatad ymlaen llaw gan Cyfoeth Naturiol Cymru 2023.
This design and drawing is confidential and all rights therein including copyright and design right are the property of Natural Resources Wales and should not be disclosed to a third party or reproduced without prior consent of © Natural Resources Wales 2023.

Atgynhyrchwyd â chaniatâd yr Arolwg Ordnans ar ran Llyfrlu ei Mawrhydi. © Hawlfraint a hawliau cronfa ddata'r Goron 2023. Rhif Trwydded yr Arolwg Ordnans 100019741.OS data
Reproduced by permission of Ordnance Survey on behalf of HMSO. © Crown Copyright and database right 2023. Ordnance Survey licence number 100019741.

C:\bms\arup-uk-pw-17\dms00721\290013-ARP-IZ-LF-DR-ZX-0005.dwg