



VectorMap Local

Published 2019

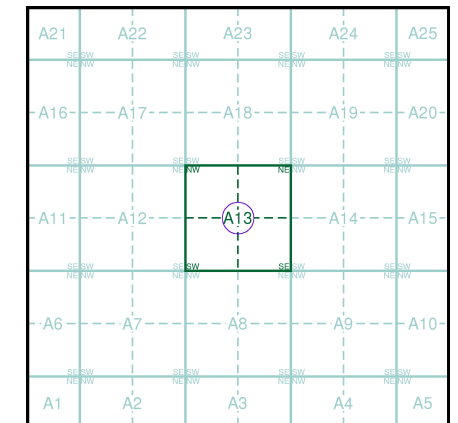
Source map scale - 1:10,000

VectorMap Local (Raster) is Ordnance Survey's highest detailed 'backdrop' mapping product. These maps are produced from OS's VectorMap Local, a simple vector dataset at a nominal scale of 1:10,000, covering the whole of Great Britain, that has been designed for creating graphical mapping. OS VectorMap Local is derived from large-scale information surveyed at 1:1250 scale (covering major towns and cities), 1:2500 scale (smaller towns, villages and developed rural areas), and 1:10 000 scale (mountain, moorland and river estuary areas).

Map Name(s) and Date(s)

ST27NW
2019
Variable
ST27SW
2019
Variable

Historical Map - Slice A



Order Details

Order Number: 197133902_1_1
Customer Ref: 15264-DE
National Grid Reference: 321460, 176300
Slice: A
Site Area (Ha): 0.01
Search Buffer (m): 1000

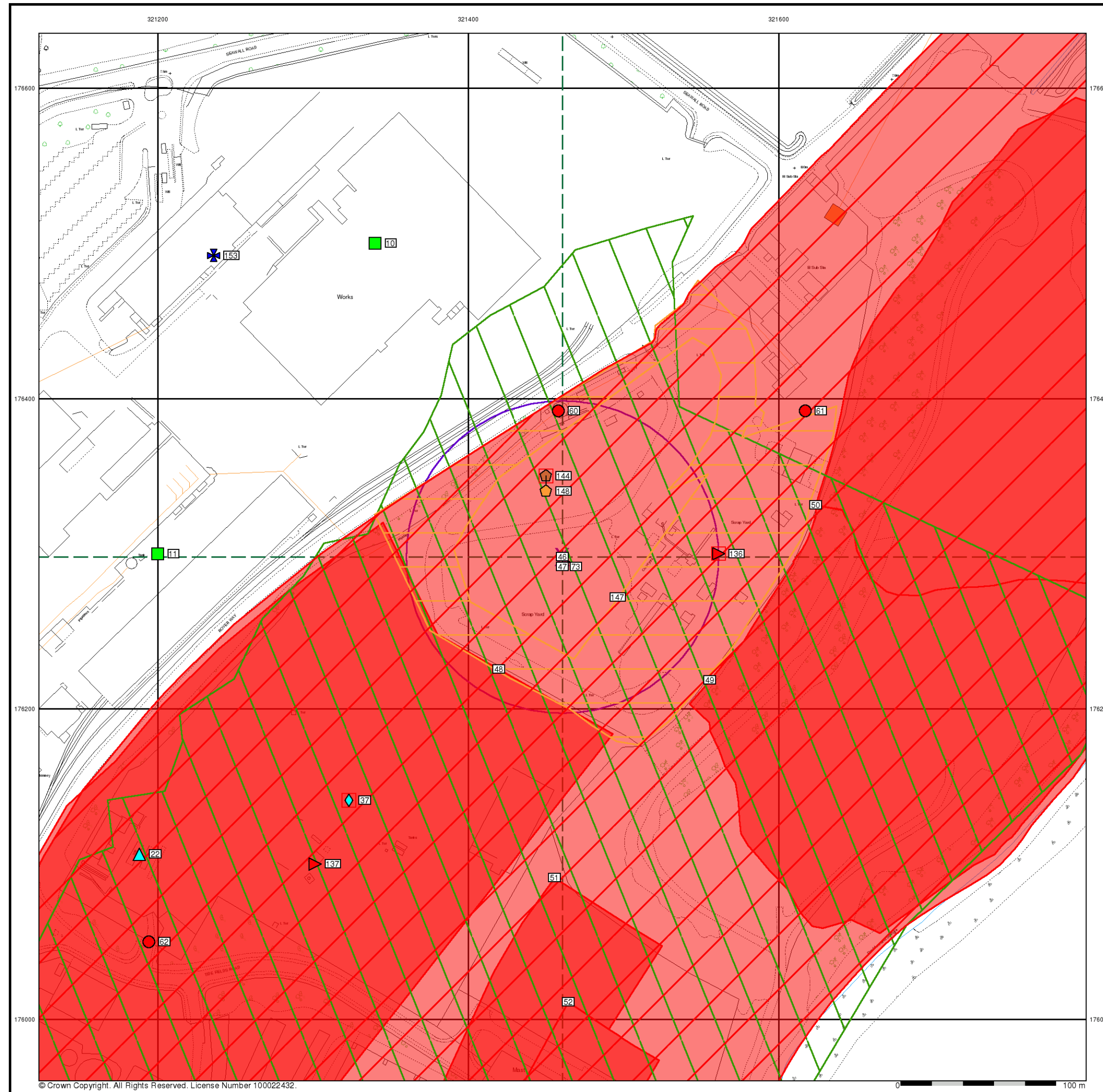
Site Details

Site at 321450, 176300

Landmark
INFORMATION GROUP

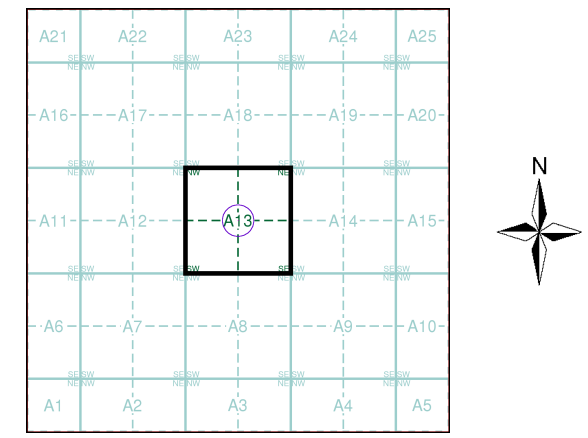
Tel: 0844 844 9952
Fax: 0844 844 9951
Web: www.envirocheck.co.uk





- General**
- Specified Site
 - Specified Buffer(s)
 - Bearing Reference Point
 - Map ID
 - Several of Types at Location
 - Pylon
 - Overhead Transmission Line
- Agency and Hydrological**
- Contaminated Land Register Entry or Notice (Location)
 - Contaminated Land Register Entry or Notice
 - Discharge Consent
 - Enforcement or Prohibition Notice
 - Integrated Pollution Control
 - Integrated Pollution Prevention Control
 - Local Authority Integrated Pollution Prevention and Control
 - Local Authority Pollution Prevention and Control
 - Local Authority Pollution Prevention and Control Enforcement
 - Pollution Incident to Controlled Waters
 - Prosecution Relating to Authorised Processes
 - Prosecution Relating to Controlled Waters
 - Registered Radioactive Substance
 - River Network or Water Feature
 - River Quality Sampling Point
 - Substantiated Pollution Incident Register
 - Water Abstraction
 - Water Industry Act Referral
- Hazardous Substances**
- COMAH Site
 - Explosive Site
 - NIHHS Site
 - Planning Hazardous Substance Consent
 - Planning Hazardous Substance Enforcement
 - BGS Recorded Mineral Site
- Waste**
- BGS Recorded Landfill Site (Location)
 - BGS Recorded Landfill Site
 - EA Historic Landfill (Buffered Point)
 - EA Historic Landfill (Polygon)
 - Integrated Pollution Control Registered Waste Site
 - Licensed Waste Management Facility (Landfill Boundary)
 - Licensed Waste Management Facility (Location)
 - Local Authority Recorded Landfill Site (Location)
 - Local Authority Recorded Landfill Site
 - Potentially Infilled Land (Non-water)
 - Potentially Infilled Land (Non-water)
 - Potentially Infilled Land (Non-water)
 - Potentially Infilled Land (Water)
 - Potentially Infilled Land (Water)
 - Potentially Infilled Land (Water)
 - Registered Landfill Site
 - Registered Landfill Site (Location)
 - Registered Landfill Site (Point Buffered to 100m)
 - Registered Landfill Site (Point Buffered to 250m)
 - Registered Waste Transfer Site (Location)
 - Registered Waste Transfer Site
 - Registered Waste Treatment or Disposal Site (Location)
 - Registered Waste Treatment or Disposal Site

Site Sensitivity Map - Segment A13



Order Details

Order Number: 197133902_1_1
Customer Ref: 15264-DE
National Grid Reference: 321460, 176300
Slice: A
Site Area (Ha): 0.01
Plot Buffer (m): 100

Site Details

Site at 321450, 176300

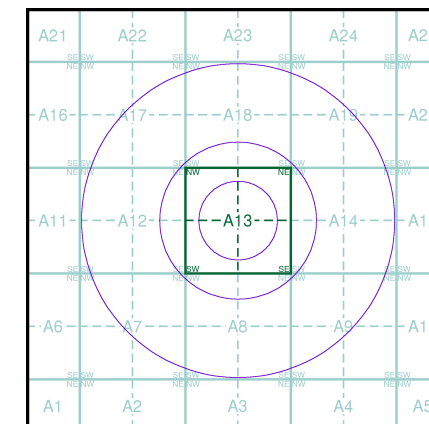
General

- Specified Site
- Specified Buffer(s)
- Bearing Reference Point
- Map ID
- Several of Type at Location

Agency and Hydrological

- Contaminated Land Register Entry or Notice (Location)
- Contaminated Land Register Entry or Notice
- Discharge Consent
- Enforcement or Prohibition Notice
- Integrated Pollution Control
- Integrated Pollution Prevention Control
- Local Authority Integrated Pollution Prevention and Control
- Local Authority Pollution Prevention and Control
- Local Authority Pollution Prevention and Control Enforcement
- Pollution Incident to Controlled Waters
- Prosecution Relating to Authorised Processes
- Prosecution Relating to Controlled Waters
- Registered Radioactive Substance
- River Network or Water Feature
- River Quality Sampling Point
- Substantiated Pollution Incident Register
- Water Abstraction
- Water Industry Act Referral
- Hazardous Substances
- COMAH Site
- Explosive Site
- NIHHS Site
- Planning Hazardous Substance Consent
- Planning Hazardous Substance Enforcement
- BGS Recorded Mineral Site
- Waste
- BGS Recorded Landfill Site (Location)
- BGS Recorded Landfill Site
- EA Historic Landfill (Buffered Point)
- EA Historic Landfill (Polygon)
- Integrated Pollution Control Registered Waste Site
- Licensed Waste Management Facility (Landfill Boundary)
- Licensed Waste Management Facility (Location)
- Local Authority Recorded Landfill Site (Location)
- Local Authority Recorded Landfill Site
- Potentially Infilled Land (Non-water)
- Potentially Infilled Land (Non-water)
- Potentially Infilled Land (Non-water)
- Potentially Infilled Land (Water)
- Potentially Infilled Land (Water)
- Potentially Infilled Land (Water)
- Potentially Infilled Land (Water)
- Registered Landfill Site (Location)
- Registered Landfill Site (Point Buffered to 100m)
- Registered Landfill Site (Point Buffered to 250m)
- Registered Waste Transfer Site (Location)
- Registered Waste Transfer Site
- Registered Waste Treatment or Disposal Site (Location)
- Registered Waste Treatment or Disposal Site

Site Sensitivity Map - Slice A



Order Details

Order Number: 197133902_1_1
 Customer Ref: 15264-DE
 National Grid Reference: 321460, 176300
 Slice: A
 Site Area (Ha): 0.01
 Search Buffer (m): 1000

Site Details

Site at 321450, 176300



Industrial Land Use Map

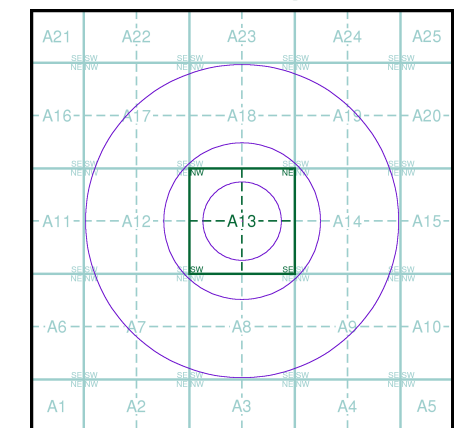
General

- Specified Site
- Specified Buffer(s)
- Bearing Reference Point
- Slice
- Map ID

Industrial Land Use

- Contemporary Trade Directory Entry
- Fuel Station Entry
- Gas Pipeline
- Points of Interest - Commercial Services
- Points of Interest - Education and Health
- Points of Interest - Manufacturing and Production
- Points of Interest - Public Infrastructure
- Points of Interest - Recreational and Environmental
- Underground Electrical Cables

Industrial Land Use Map - Slice A



Order Details

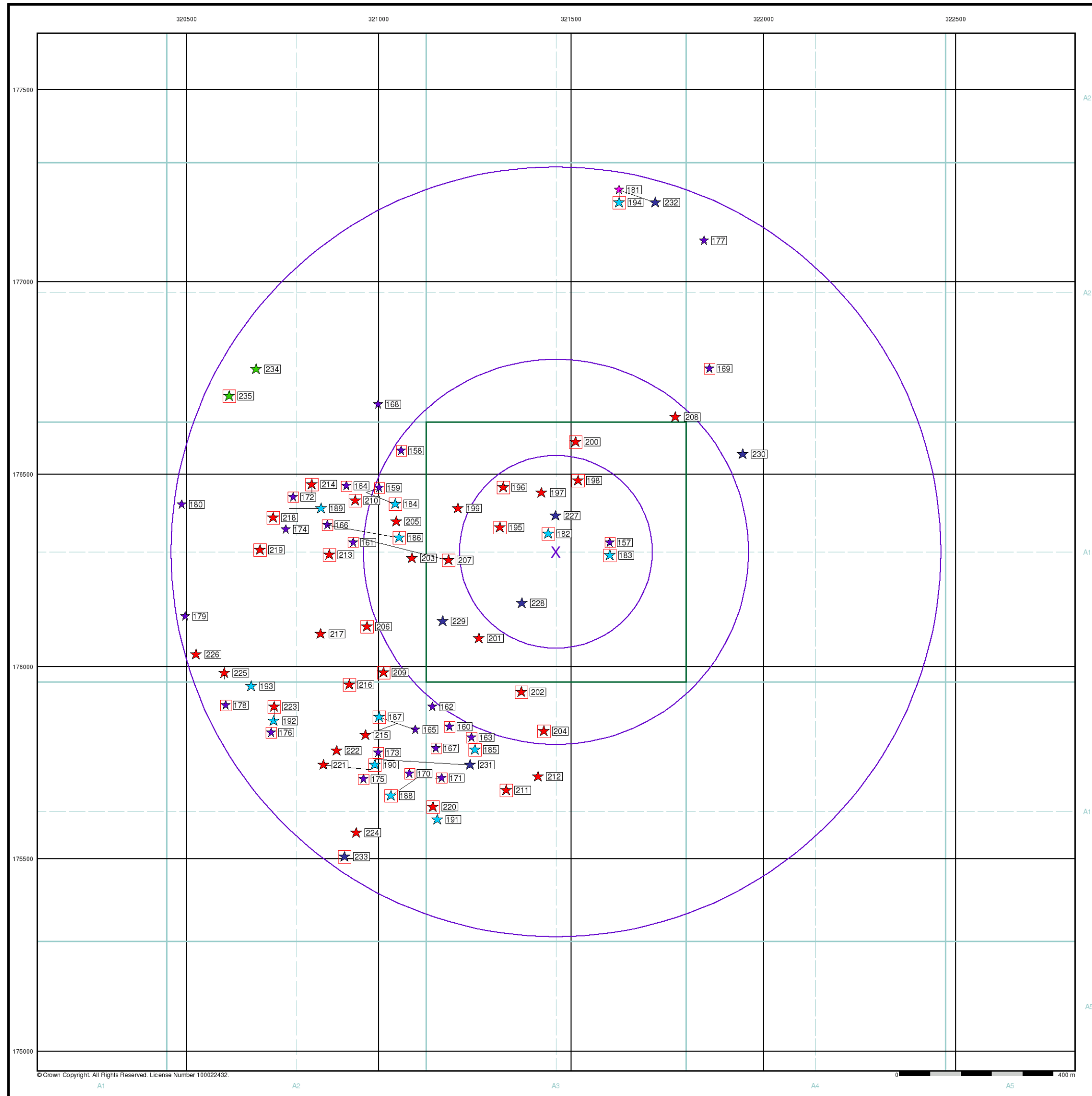
Order Number: 197133902_1_1
Customer Ref: 15264-DE
National Grid Reference: 321460, 176300
Slice: A
Site Area (Ha): 0.01
Search Buffer (m): 1000

Site Details

Site at 321450, 176300

Landmark
INFORMATION GROUP






Tel: 0844 844 9952
Fax: 0844 844 9951
Web: www.envirocheck.co.uk



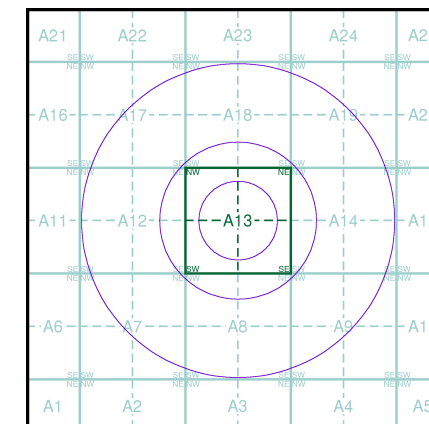
General

-  Specified Site
-  Specified Buffer(s)
-  Bearing Reference Point

Agency and Hydrological (Flood)

-  Extreme Flooding from Rivers or Sea without Defences (Zone 2)
-  Flooding from Rivers or Sea without Defences (Zone 3)
-  Area Benefiting from Flood Defence
-  Flood Water Storage Areas
-  Flood Defence

Flood Map - Slice A

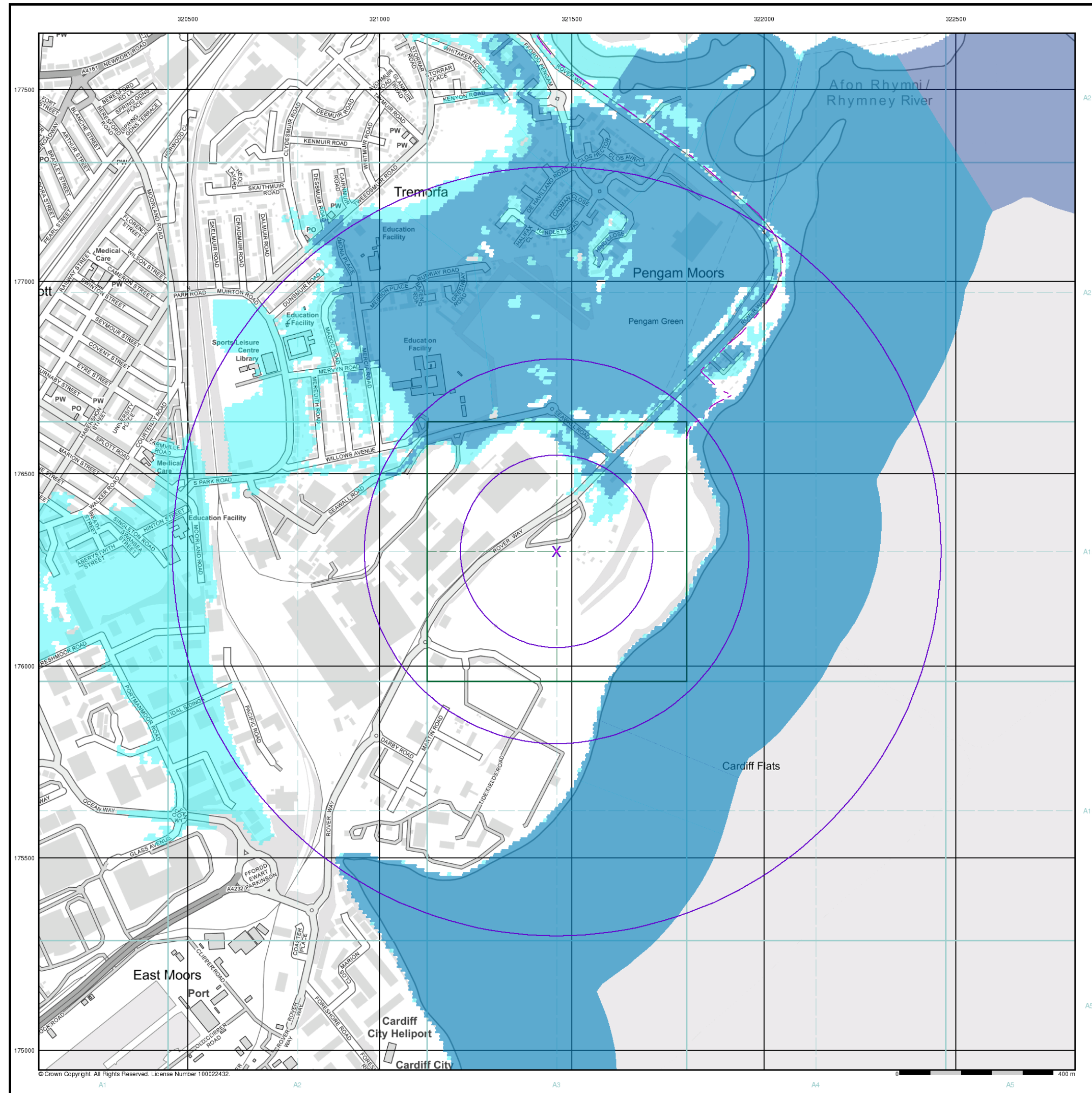


Order Details






Order Number: 197133902_1_1
 Customer Ref: 15264-DE
 National Grid Reference: 321460, 176300
 Slice: A
 Site Area (Ha): 0.01
 Search Buffer (m): 1000

Site Details






Site at 321450, 176300



General

-  Specified Site
-  Specified Buffer(s)
-  Bearing Reference Point
-  Map ID
-  Several of Type at Location

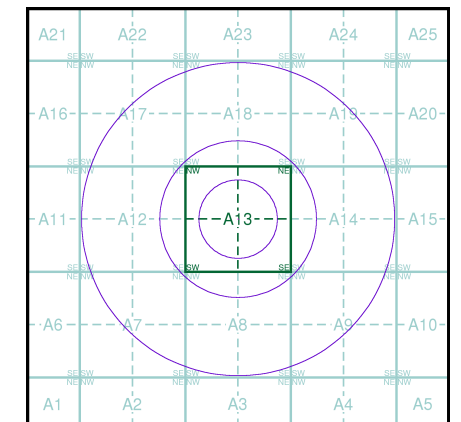
Agency and Hydrological (Boreholes)

-  BGS Borehole Depth 0 - 10m
-  BGS Borehole Depth 10 - 30m
-  BGS Borehole Depth 30m +
-  Confidential
-  Other

For Borehole information please refer to the Borehole .csv file which accompanied this slice.

A copy of the BGS Borehole Ordering Form is available to download from the Support section of www.envirocheck.co.uk.

Borehole Map - Slice A

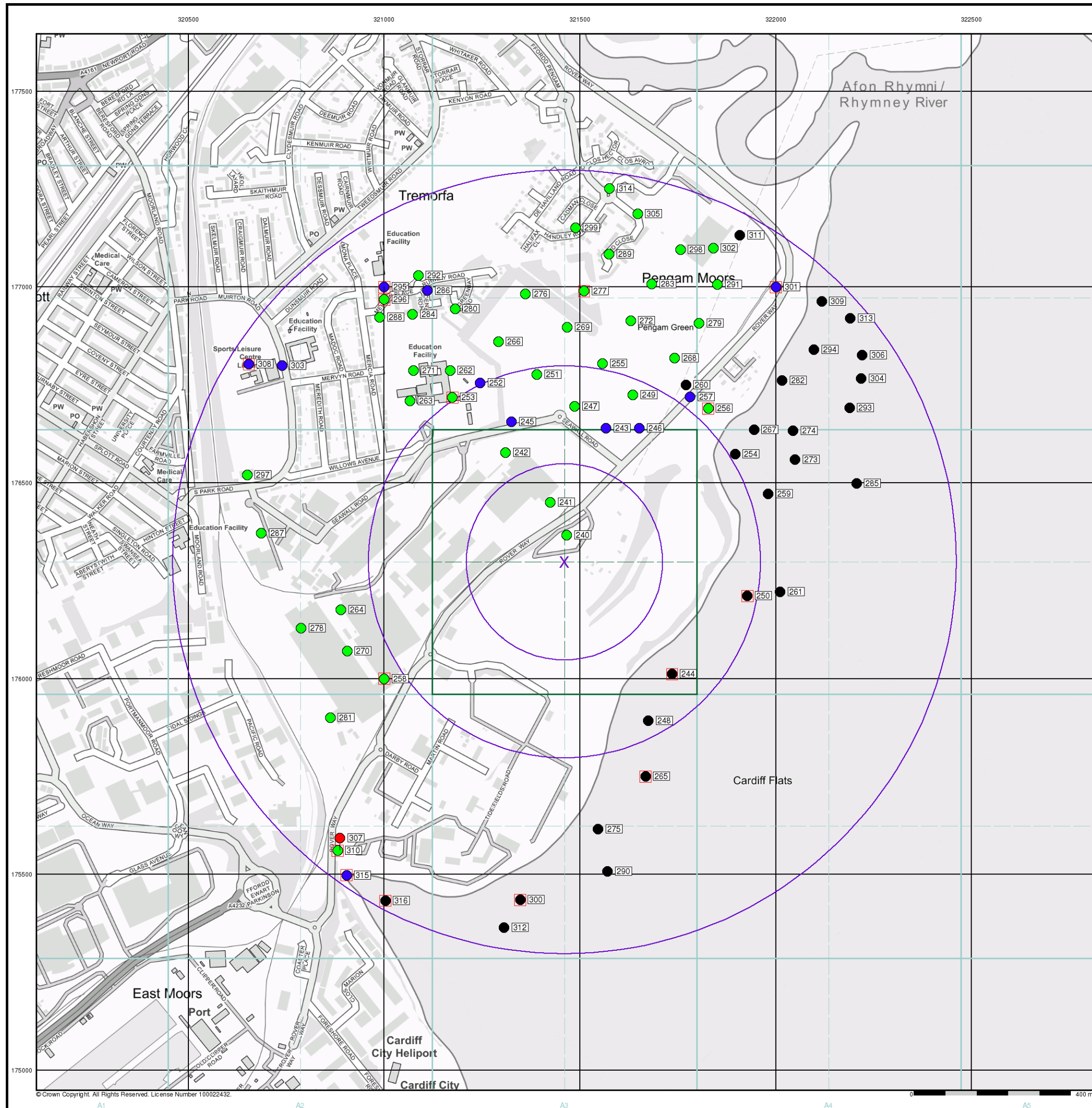


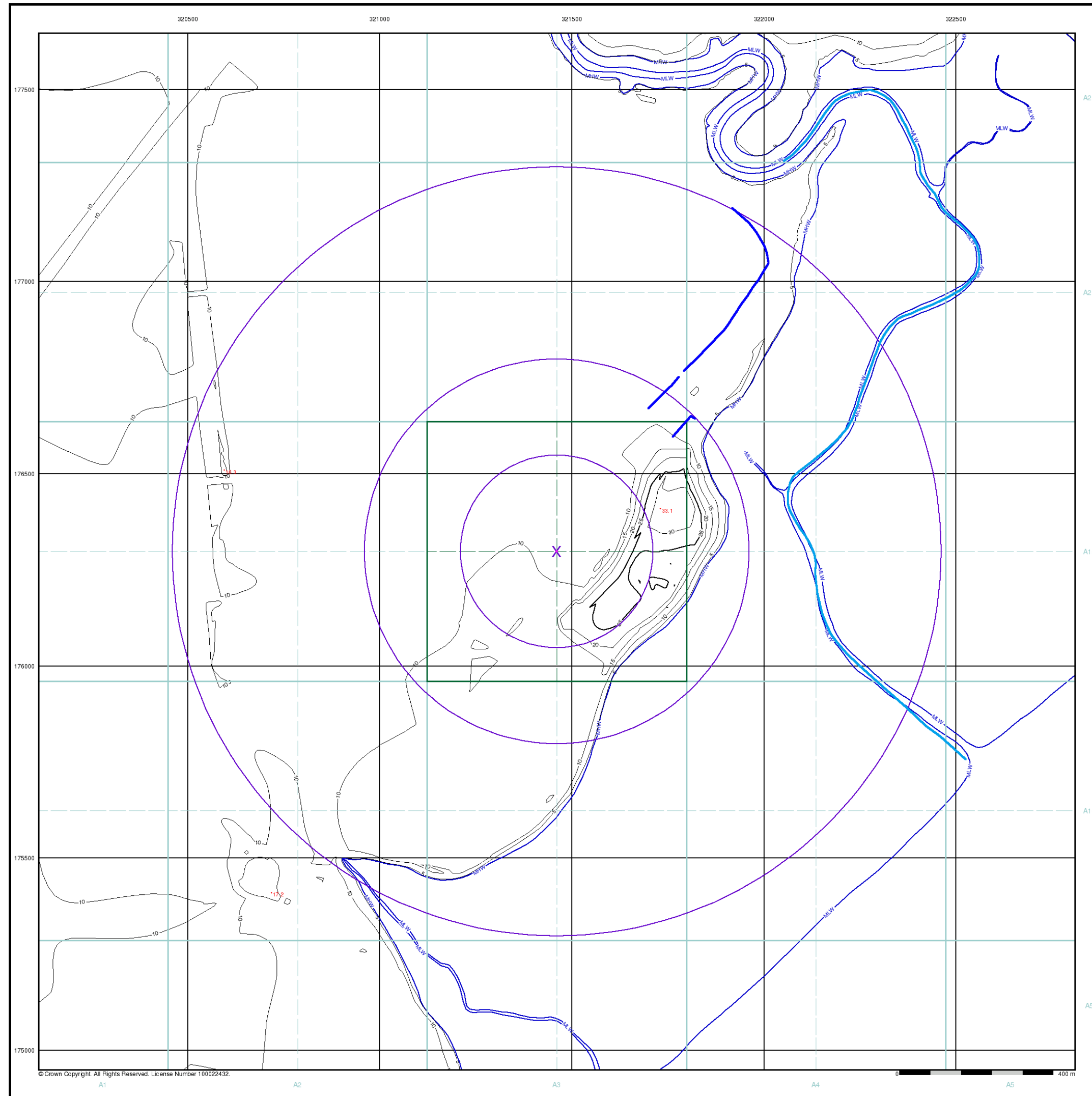
Order Details

Order Number: 197133902_1_1
 Customer Ref: 15264-DE
 National Grid Reference: 321460, 176300
 Slice: A
 Site Area (Ha): 0.01
 Search Buffer (m): 1000

Site Details

Site at 321450, 176300





General

- Specified Site
- Specified Buffer(s)
- Bearing Reference Point

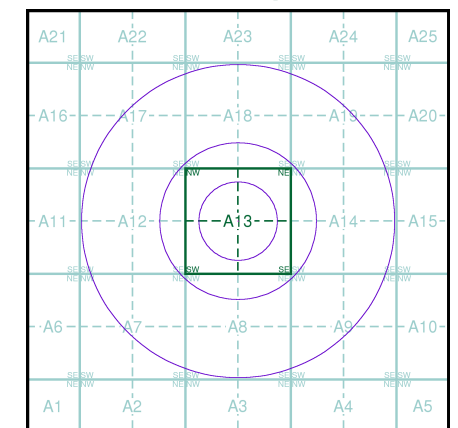
OS Water Network Data

- | | |
|--------------|-------------------------|
| Canal | Drain |
| Reservoir | Other |
| Foreshore | Lake |
| Marsh | Transfer |
| Tidal River | Lock Or Flight Of Locks |
| Inland River | Sea |

Contours (height in meters)

- Standard Contour 105 100 95
- Master Contour
- Spot Height 167.3
- MLW Mean Low Water
- MHW Mean High Water

OS Water Network Map - Slice A



Order Details

Order Number: 197133902_1_1
Customer Ref: 15264-DE
National Grid Reference: 321460, 176300
Slice: A
Site Area (Ha): 0.01
Search Buffer (m): 1000

Site Details

Site at 321450, 176300



Tel: 0844 844 9952
Fax: 0844 844 9951
Web: www.envirocheck.co.uk



General

- Specified Site
- Specified Buffer(s)
- Bearing Reference Point

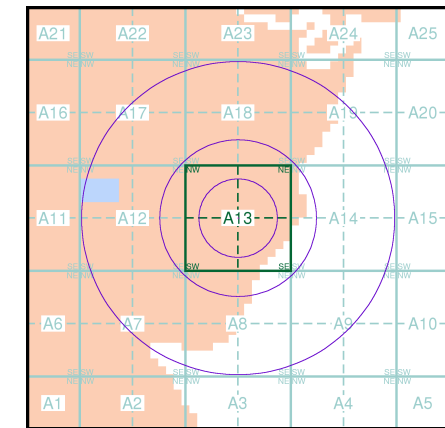
Risk of Flooding from Surface Water

- High - 30 Year Return
- Medium - 100 Year Return
- Low - 1000 Year Return

Suitability

- See the suitability map below
- National to county
 - County to town
 - Town to street
 - Street to parcels of land
 - Property

EANRW Suitability Map - Slice A



Order Details

Order Number: 197133902_1_1
Customer Ref: 15264-DE
National Grid Reference: 321460, 176300
Slice: A
Site Area (Ha): 0.01
Search Buffer (m): 1000

Site Details

Site at 321450, 176300



Tel: 0844 844 9952
Fax: 0844 844 9951
Web: www.envirocheck.co.uk