



Location Plan

Plas Bach

© Copyright 4R Group







Site:

Plas Bach
Cerrigceinwen
Bodorgan
LL62 5NS
(SH 40355 72383)

Client:

Dŵr Cymru / Welsh Water

Key:

-  Spreading area
-  Non-spreadable areas
(50 m buffer for springs & wells)
-  10 buffer strips (watercourses/drains)
-  Path (No spread area)
-  Public right of way
-  SSSI- Llyn Llywenan

Field stockpiles

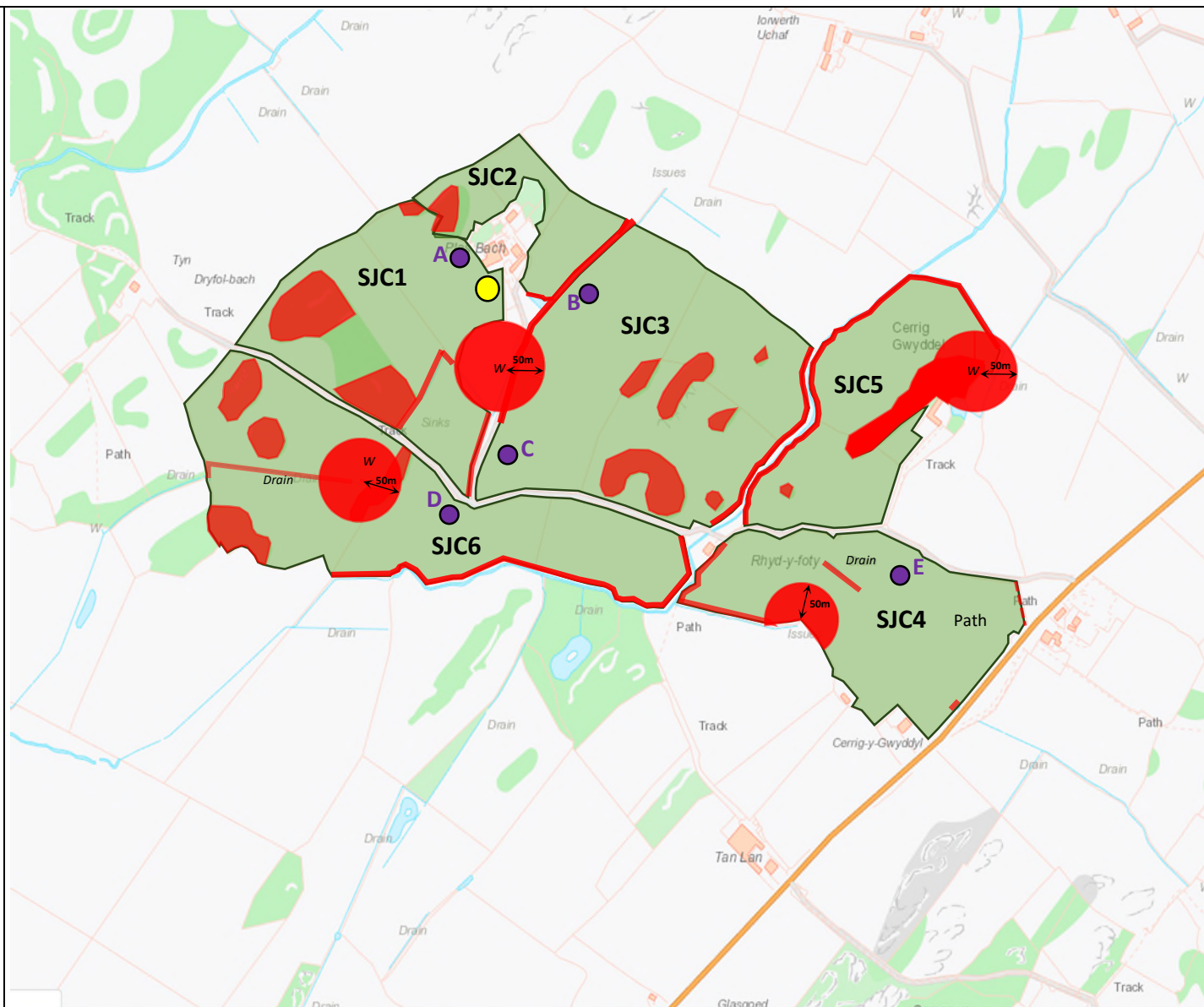
- A. SH 40306 72381
- B. SH 40454 72336
- C. SH 40334 72149
- D. SH 40291 72071
- E. SH 40865 71998

Farm lagoon

SH 40330 72320

Map reference:

PB-01 (a)





Location Plan Plas Bach

© Copyright 4R Group







Site:

Plas Bach – Land at Pen Llyn
Llanfigaol
Anglesey
LL65 4TP
(SH 35436 82729)

Client:

Dŵr Cymru / Welsh Water

Key:

-  Spreading area
-  Non-spreading areas
(50 m buffer for springs
& wells)
-  10 buffer strips (watercourses/
drains)
-  Path (No spread area)
-  Public right of way
-  SSSI- Llyn Llywenan

Field stockpiles ●

F. SH 35353 82938
G. SH 35448 82844

Map reference:
PB-01 (b)

