

Key:

- Existing Ground
- Areas of Cut
- Areas of Fill
- Roundwood storage piles (max. height 4m)
- Proposed New Woodland Planting
- Proposed Specimen Tree Planting
- Proposed New Hedgerow Planting
- Proposed Lighting Column
- Proposed Acoustic Screen - typically close board timber fence
- Line of Sight from Castle entrance and Castle roof (without proposed planting)

- NOTES:
- Proposed planting is shown based on likely heights approximately five years after planting (5-6m for specimen trees, and 3-4m for new woodland)
  - Refer to Figure 4.3a for the arrangement of proposed planting, and for the location of the sections

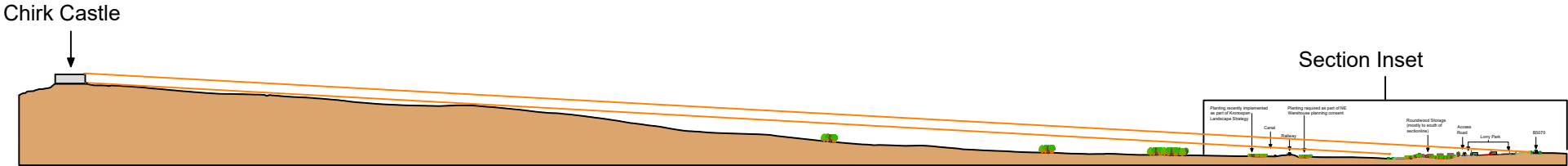
KRONOSPAN  
NORTH ACCESS ROAD

Figure 4.4d\_revA

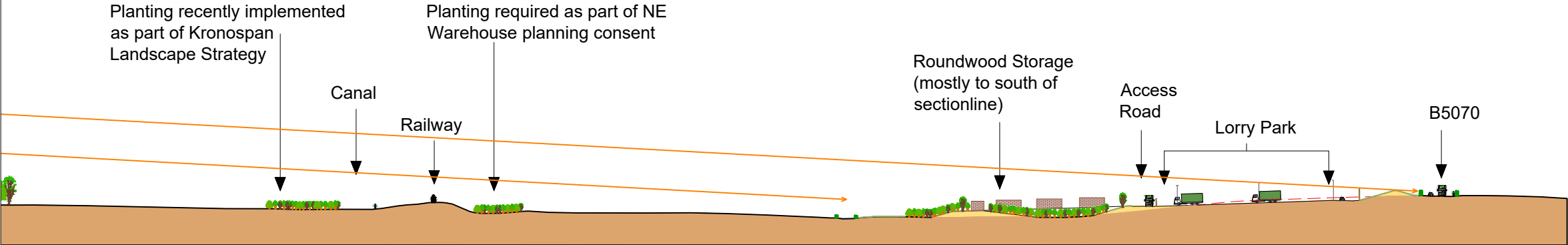
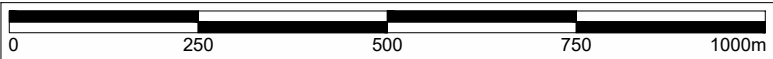
Proposed Development -  
Illustrative Landscape  
Cross Sections Sheet 4

Scale  
As stated

Date  
July 2023



Full Section  
Scale 1:10,000@A3



Inset  
Scale 1:2,000@A3

