


 Possible archaeology	 Geological features	KRONOSPAN NORTH ACCESS ROAD		
	 Field boundary/ploughmark	 Probable modern service	Figure 6.5		
				Geophysical Survey - Results Annotated	
			Scale 1:2000@A3	Date December 2022	