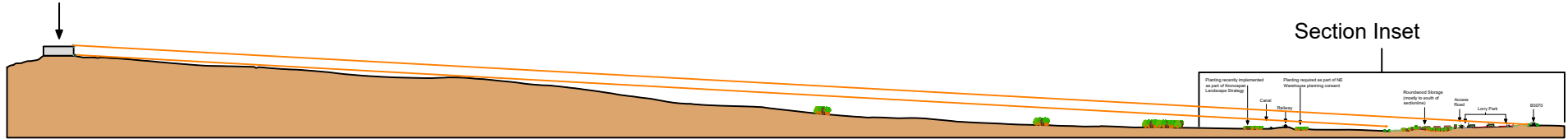
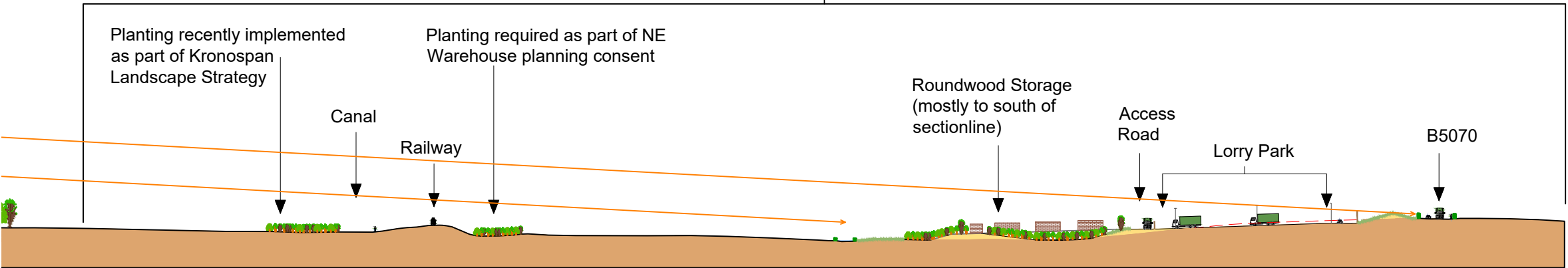
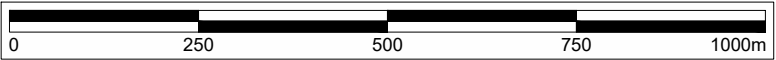


Chirk Castle



Full Section
Scale 1:10,000@A3



Inset
Scale 1:2,000@A3



This drawing is the copyright of AXIS P.E.D Limited and may not be loaned, copied or reproduced in any way -or used for any offer, quote, tender or construction purposes without written consent of the company to do so

Follow any figured dimensions - do not scale for construction purposes. IF IN DOUBT ASK.

Revision History		Date
A	LAYOUT CHANGE	20-07-23

Key:

- Existing Ground
- Areas of Cut
- Areas of Fill
- Roundwood storage piles (max. height 4m)
- Proposed New Woodland Planting
- Proposed Specimen Tree Planting
- Proposed New Hedgerow Planting
- Proposed Lighting Column
- Proposed Acoustic Screen - typically close board timber fence
- Line of Sight from Castle entrance and Castle roof (without proposed planting)

NOTES:

- Proposed planting is shown based on likely heights approximately five years after planting (5-6m for specimen trees, and 3-4m for new woodland)
- Refer to Figure 4.3a for the arrangement of proposed planting, and for the location of the sections

Cheshire Office: Well House Barns Bretton Cheshire CH4 8DH		South Manchester Office: Canella House 76 Water Lane Wilmslow SK9 5BB		axis
0844 8700 007		www.axisped.co.uk		
client: KRONOSPAN				
project: KRONOSPAN NORTH ACCESS ROAD				
drawing title: PROPOSED DEVELOPMENT - ILLUSTRATIVE LANDSCAPE CROSS SECTIONS SHEET 4				
date: JULY 2023		drawn by:	checked:	
drawing number:		AM	BC	
Planning Drawing 4d				
scale(s): AS STATED		status: FOR PLANNING		
		rev:	A	
planning environment design				