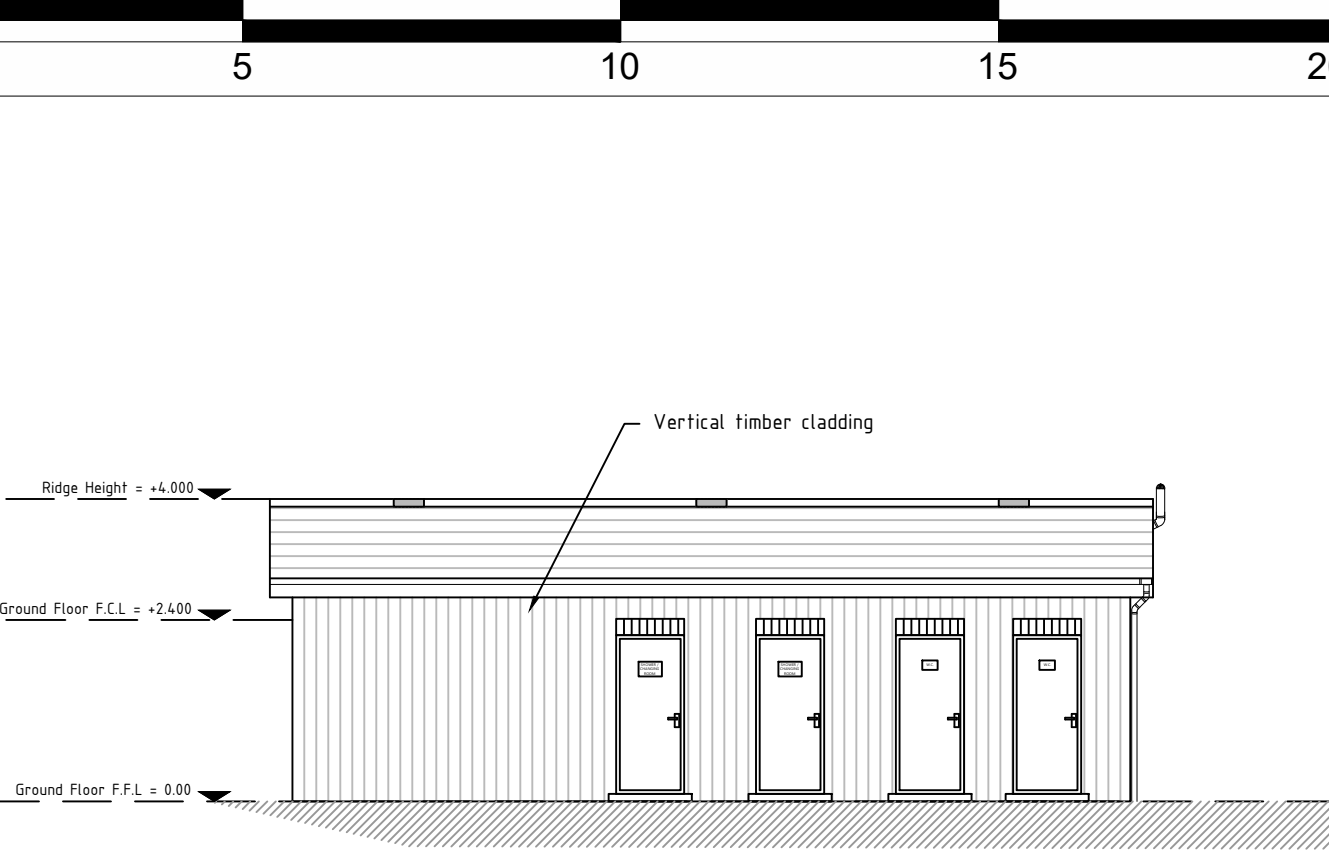
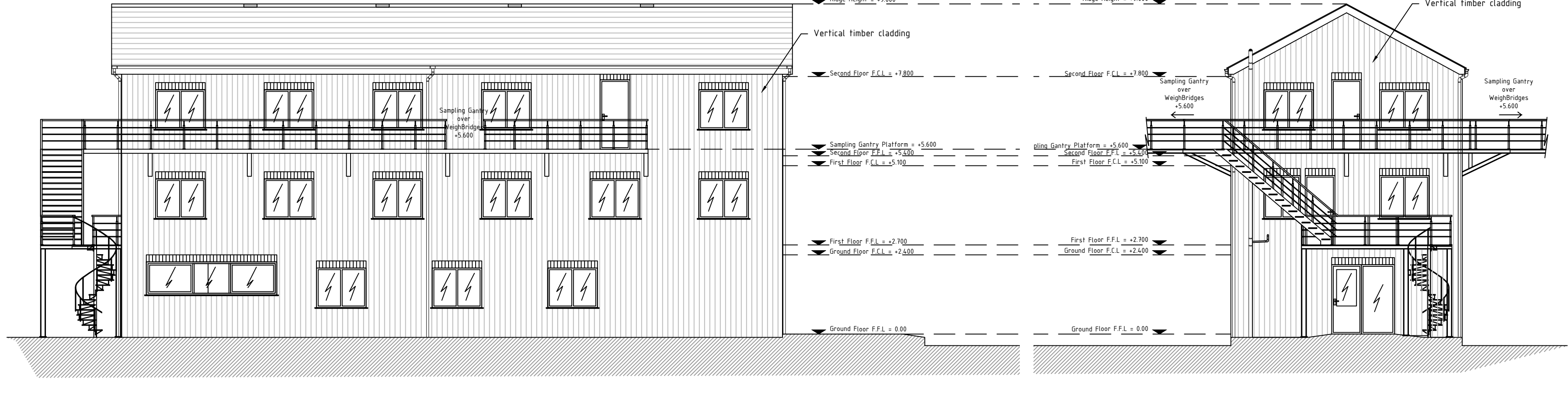


Weighbridge - West Elevation  
Scale 1:100

Weighbridge - North Elevation  
Scale 1:100



Facility Block - North Elevation  
Scale 1:50

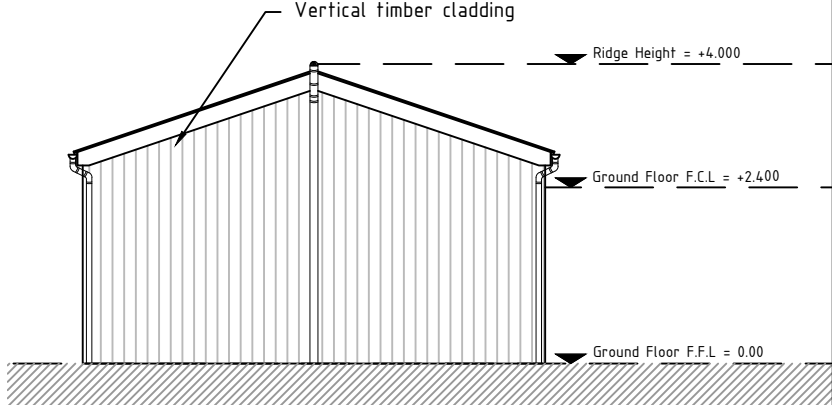


Weighbridge - East Elevation  
Scale 1:100

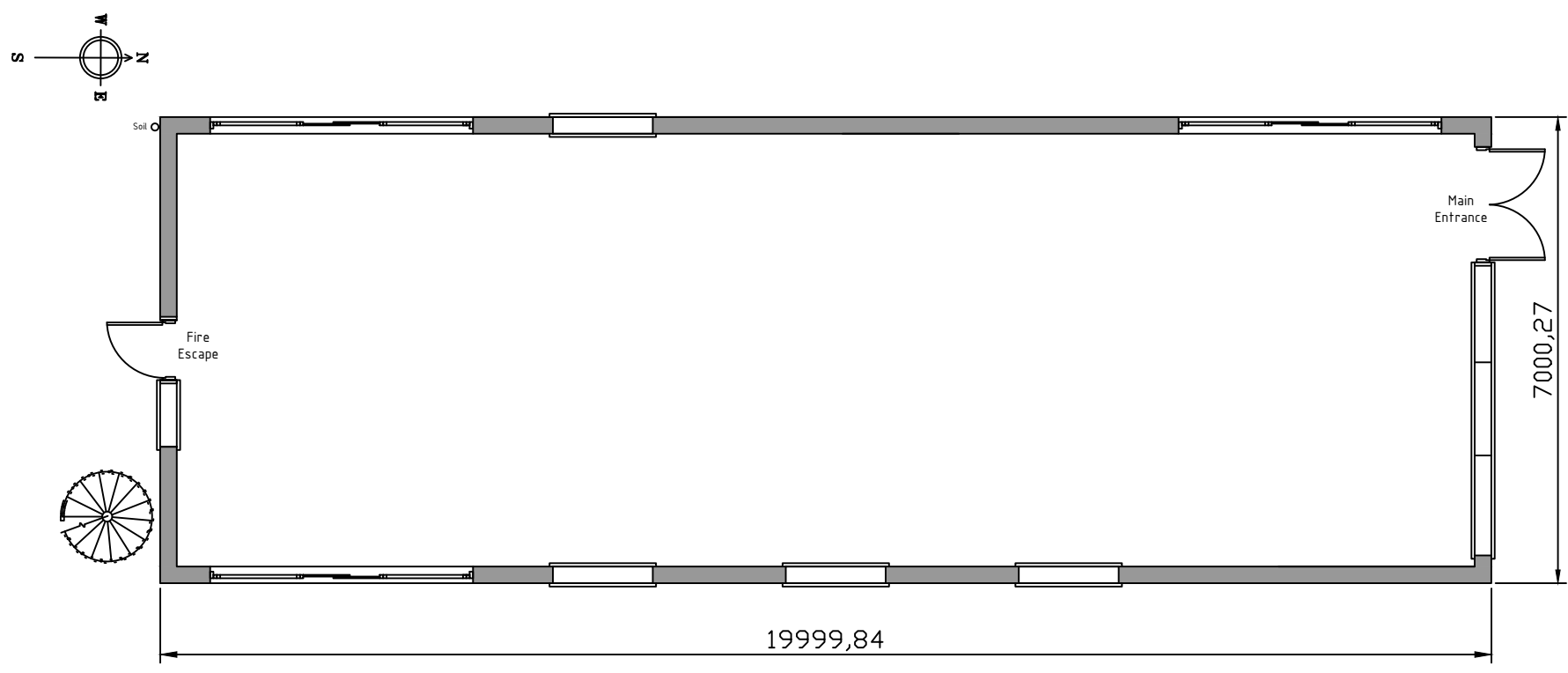
Weighbridge - South Elevation  
Scale 1:100



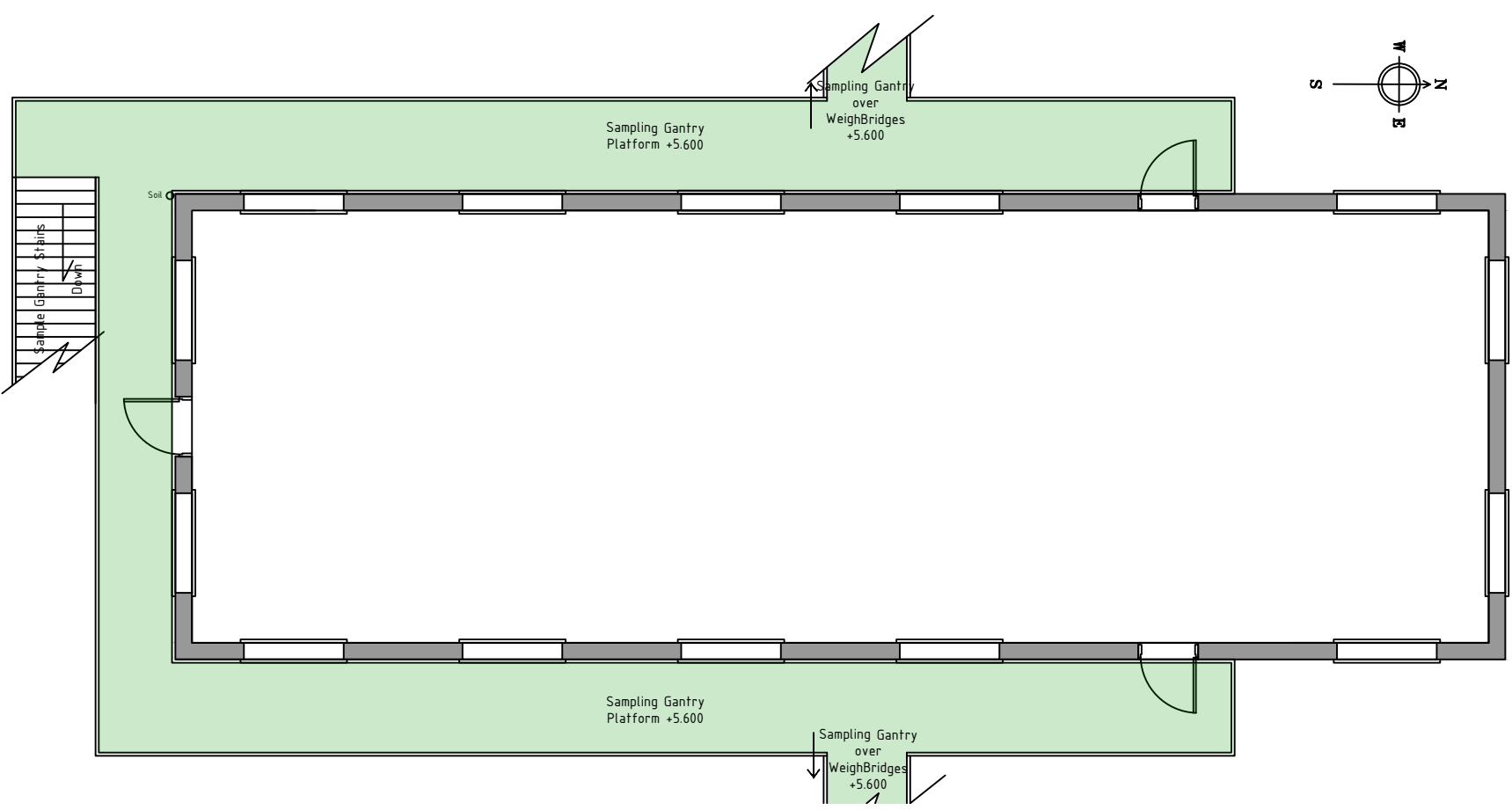
Facility Block - South Elevation  
Scale 1:50



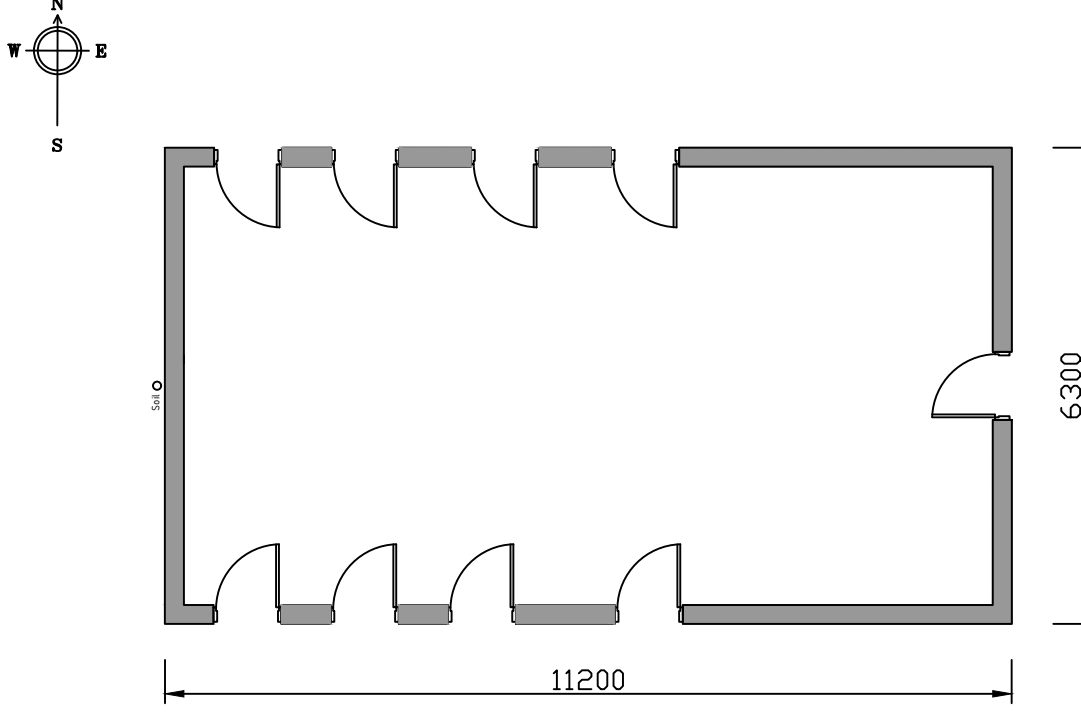
Facility Block - West Elevation  
Scale 1:100



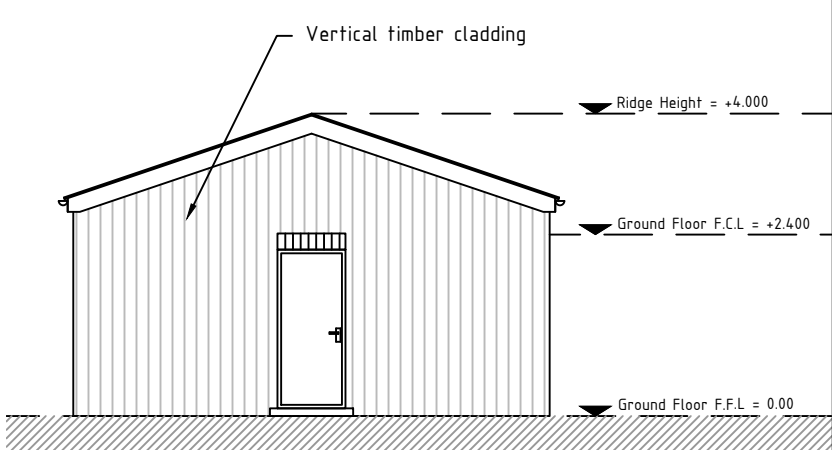
Weighbridge - Ground Floor Plan  
Scale 1:100



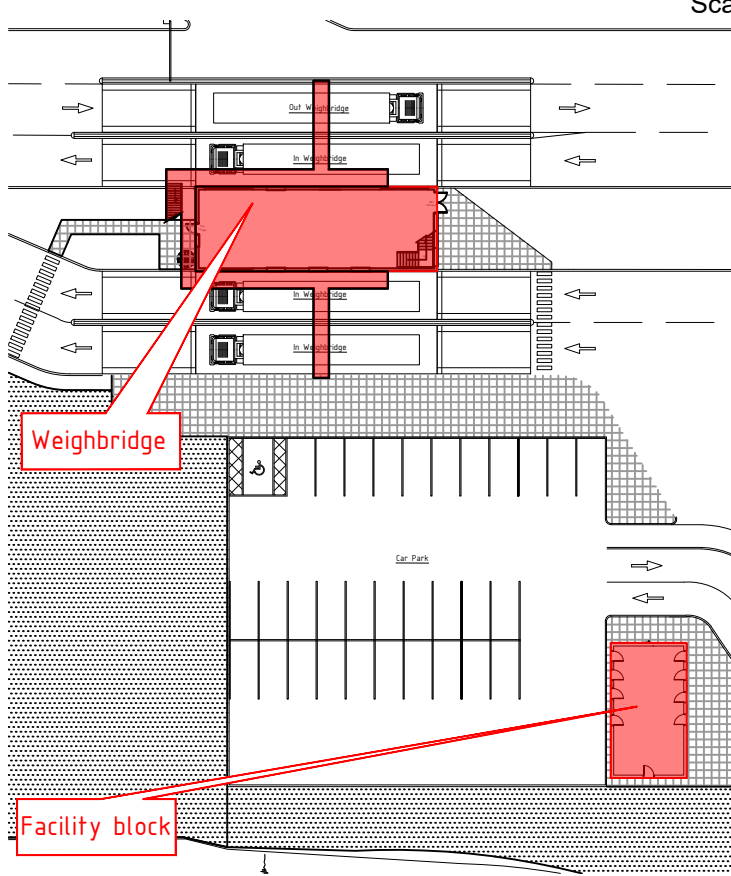
Weighbridge - Second Floor Plan  
Scale 1:100



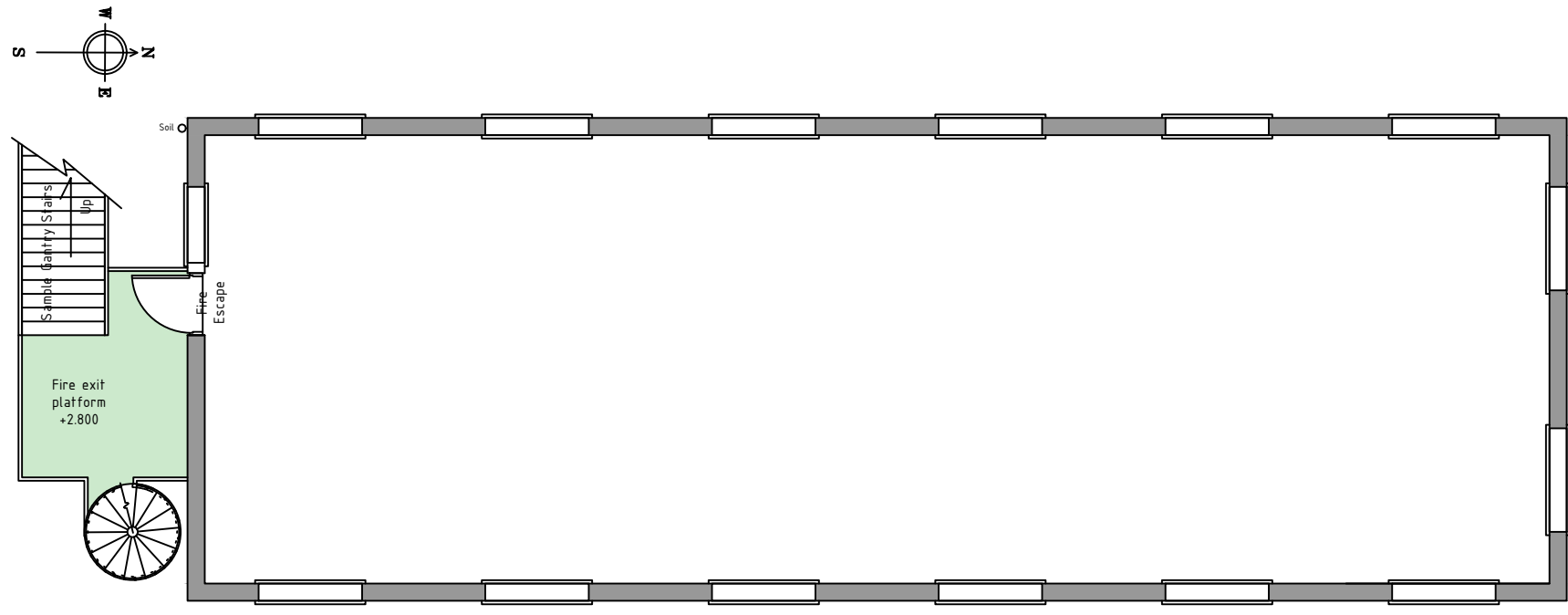
Facility Block - Ground Floor Plan  
Scale 1:00



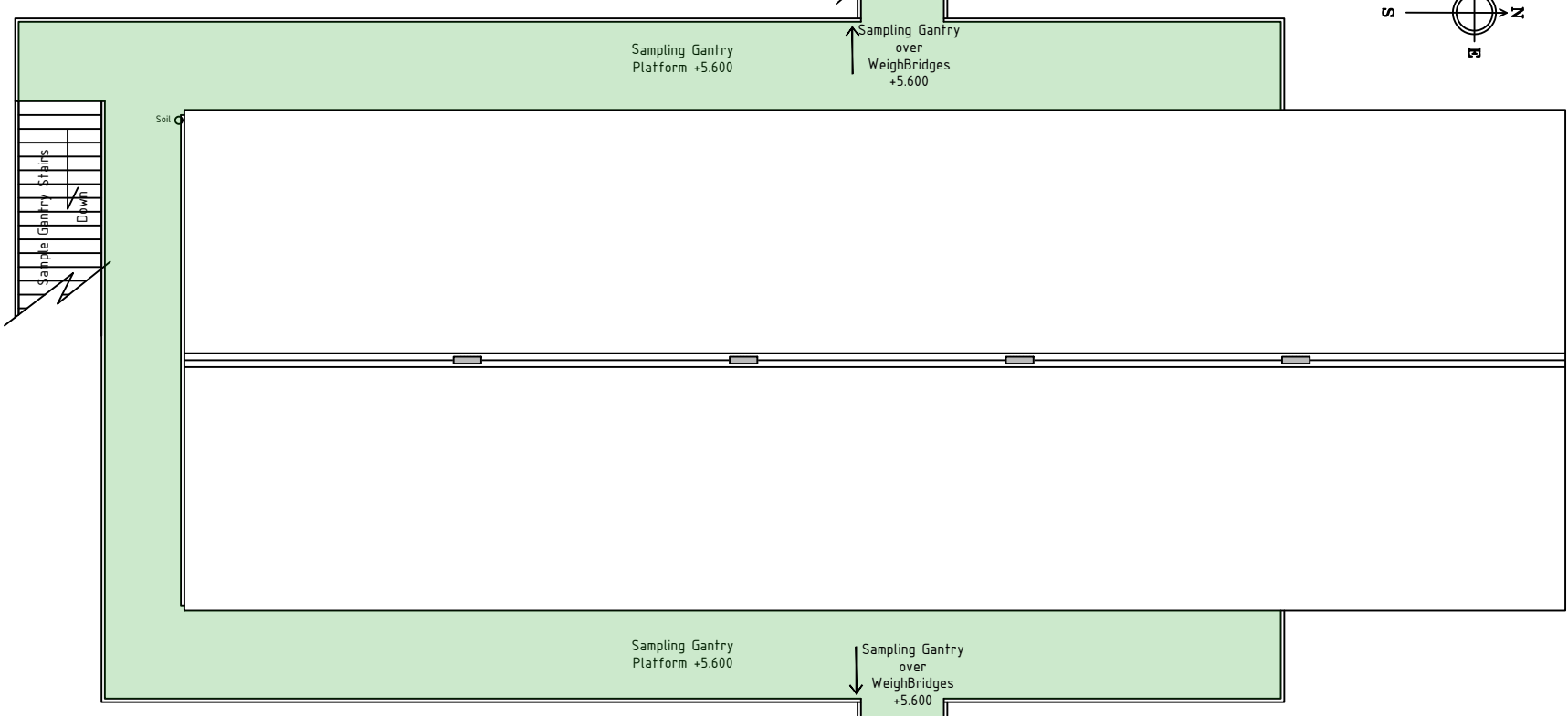
Facility Block - East Elevation  
Scale 1:100



Location Plan  
Scale N.T.S



Weighbridge - First Floor Plan  
Scale 1:100



Weighbridge - Roof Plan  
Scale 1:100

This drawing is the copyright of AXIS P.E.D Limited and may not be loaned, copied or reproduced in any way -or used for any offer, quote, tender or construction purposes without written consent of the company to do so

Follow any figured dimensions - do not scale for construction purposes. IF IN DOUBT ASK.

Revision History	Date

Client Office: Well House Barns Breton Chester CH4 9DH		South Manchester Office: Camilla House 76 Water Lane Wilmslow SK9 5BB		axis	
0844 8700 007		www.axisapp.co.uk			
client: KRONOSPAN					
project: KRONOSPAN NORTH ACCESS ROAD					
drawing title: PROPOSED WEIGHBRIDGE BUILDING AND FACILITIES BLOCK PLAN AND ELEVATIONS					
date: DECEMBER 2022		drawn by: SK		checked: BC	
drawing number: PLANNING DRAWING 5				status: FOR PLANNING	
scale(s): 1:50 @A1 1:100 @A1		rev:			
planning environment design					