







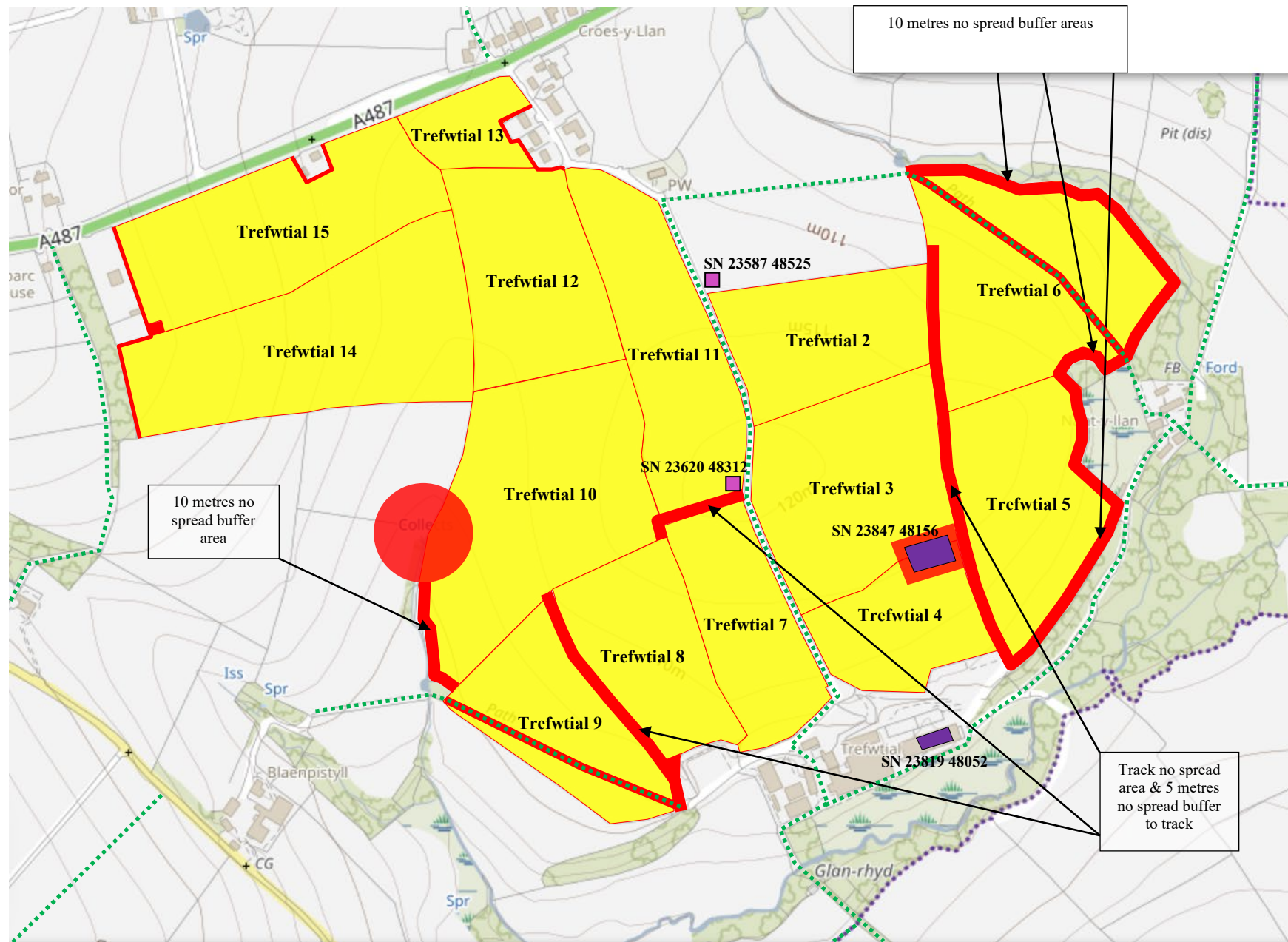


Map Key









	Non-Spreadable Section of Field
	No Spread Area
	Suitable for Spreading
	Store
	Water Course (10 Metres Buffer)
	Foot Path (2 Metres Buffer On Either Side in Fields Trefwtial 6 & 9)
	Spring, Well or Bore Hole (50 Metres Buffer)
	Nurse Tank

Name: G. Davies
Map Grid Ref: SN 23580 48330
Farm ID: Trefwtial
Farm Post Code: SA43 2AG

Trefwtial - Location Map



Map Key

	Non-Spreadable Section of Field
	No Spread Area
	Suitable for Spreading
	Store
	Water Course (10 Metres Buffer)
	Foot Path
	Spring, Well or Bore Hole (50 Metres Buffer)
	Nurse Tank

Name: G. Davies
Map Grid Ref: SN 23838 47974
Farm ID: Trefwtial
Farm Post Code: SA43 2AG

Trefwtial - Location Map

