

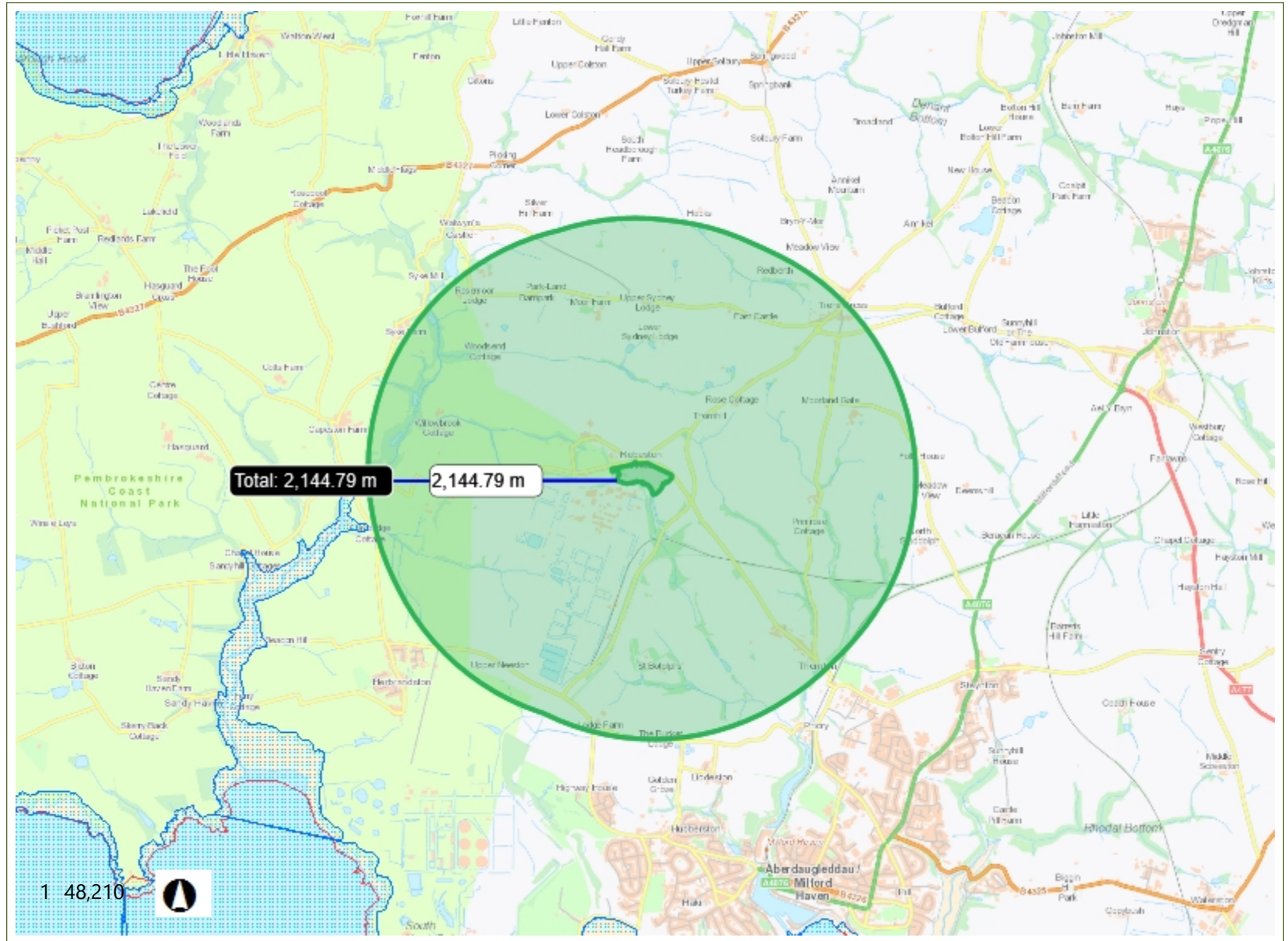


Legend

- Ramsar sites
- Special Areas of Conservation
- Proposed Special Areas of Conservation
- Special Protection Areas
- Proposed Special Protection Areas
- Sites of Special Scientific Interest

Notes

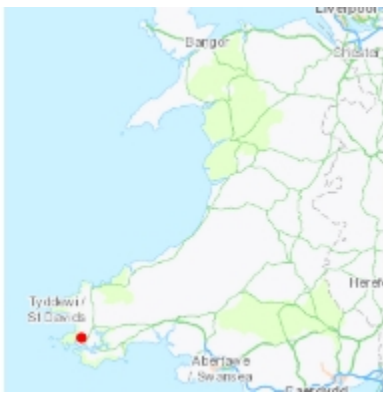
Milford Haven Waterway SSSI <2km



2.4 0 1.22 2.4 Kilometers

British_National_Grid

© Crown Copyright and database rights Ordnance Survey, Natural Resources Wales, 100019741, 2015. © Hawlfraint y Goron a hawl cronfa ddata Arolwg Ordans Cyfoeth Naturiol Cymru, 100019741, 2015. This map is a user generated static output from an Internet mapping site and is for reference only. Data layers that appear on this map may or may not be accurate, current, or otherwise reliable.



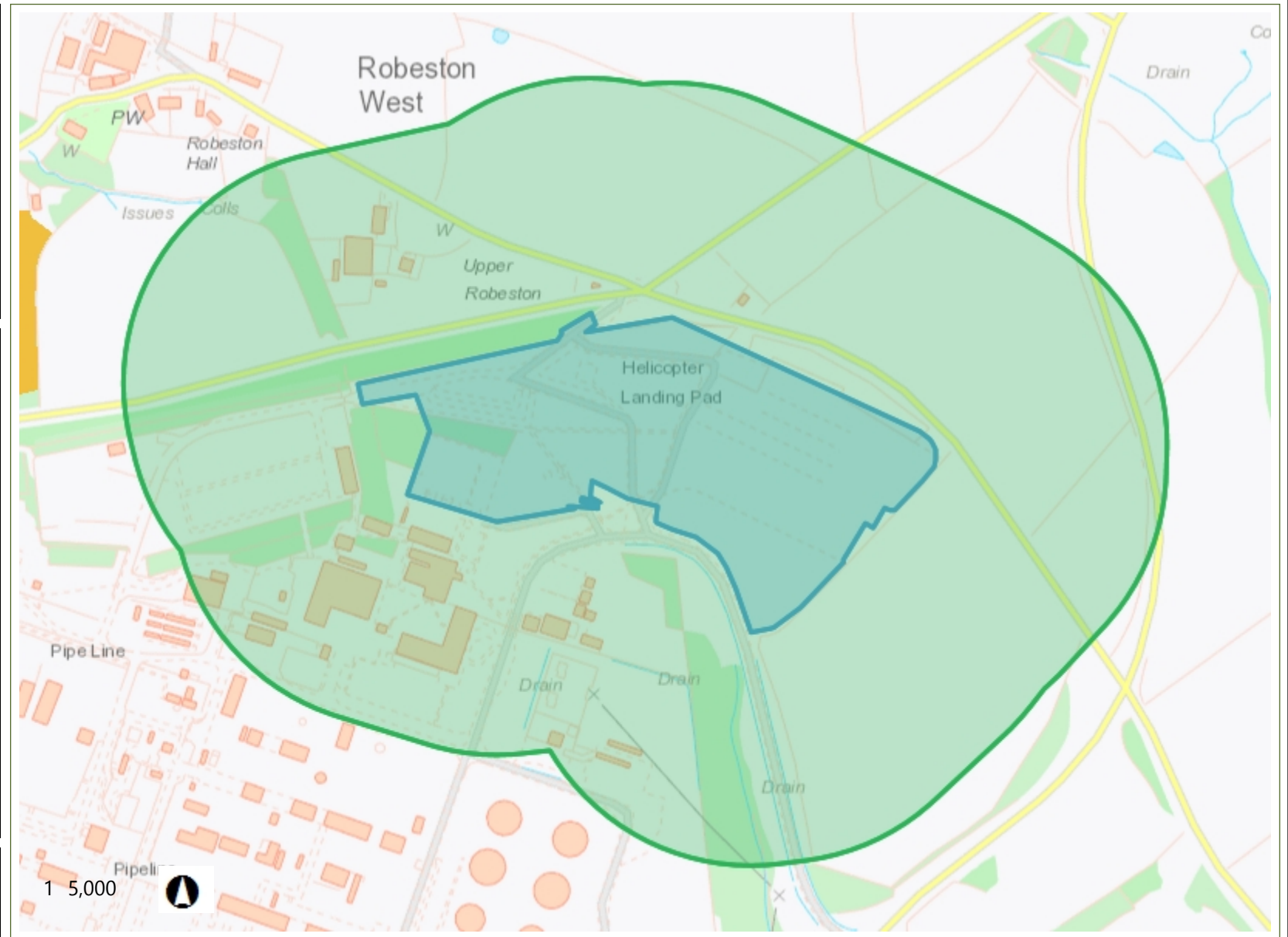
Legend

Ancient Woodland Inventory 2011

- Ancient Semi Natural Woodland
- Restored Ancient Woodland Site
- Plantation on Ancient Woodland Site
- Ancient Woodland Site of Unknown Category

- Local Wildlife Sites (SINCs)
- Local Nature Reserves
- National Nature Reserves

Notes



0.3 0 0.13 0.3 Kilometers

British_National_Grid

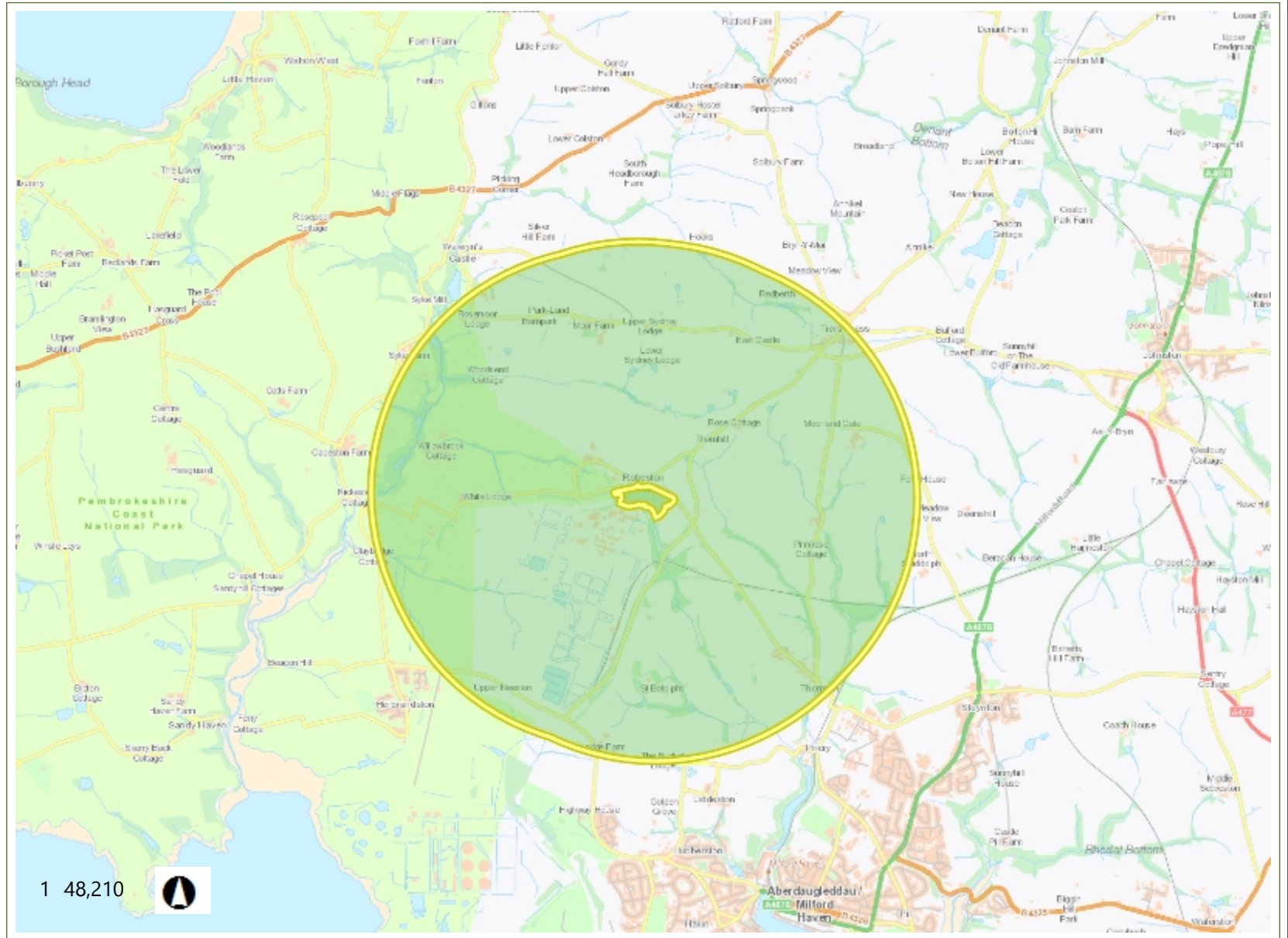
© Crown Copyright and database rights Ordnance Survey, Natural Resources Wales, 100019741, 2015. © Hawffraint y Goron a hawl cronfa ddata Arolwg Ordnans Cyfoeth Naturiol Cymru, 100019741, 2015. This map is a user generated static output from an Internet mapping site and is for reference only. Data layers that appear on this map may or may not be accurate, current, or otherwise reliable.



Legend

 Air Quality Management Areas

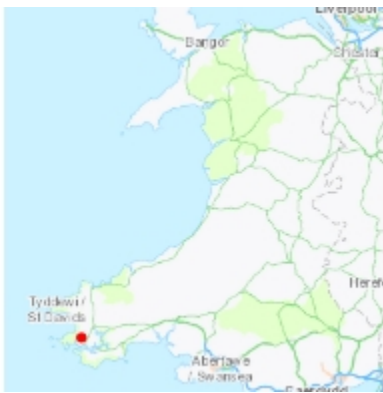
Notes



2.4 0 1.22 2.4 Kilometers

British_National_Grid

© Crown Copyright and database rights Ordnance Survey, Natural Resources Wales, 100019741, 2015. © Hawlfraint y Goron a hawl cronfa ddata Arolwg Ordans Cyfoeth Naturiol Cymru, 100019741, 2015. This map is a user generated static output from an Internet mapping site and is for reference only. Data layers that appear on this map may or may not be accurate, current, or otherwise reliable.



Legend

- Ramsar sites
- Special Areas of Conservation
- Proposed Special Areas of Conservation
- Special Protection Areas
- Proposed Special Protection Areas
- Sites of Special Scientific Interest

Source Protection Zones Individual

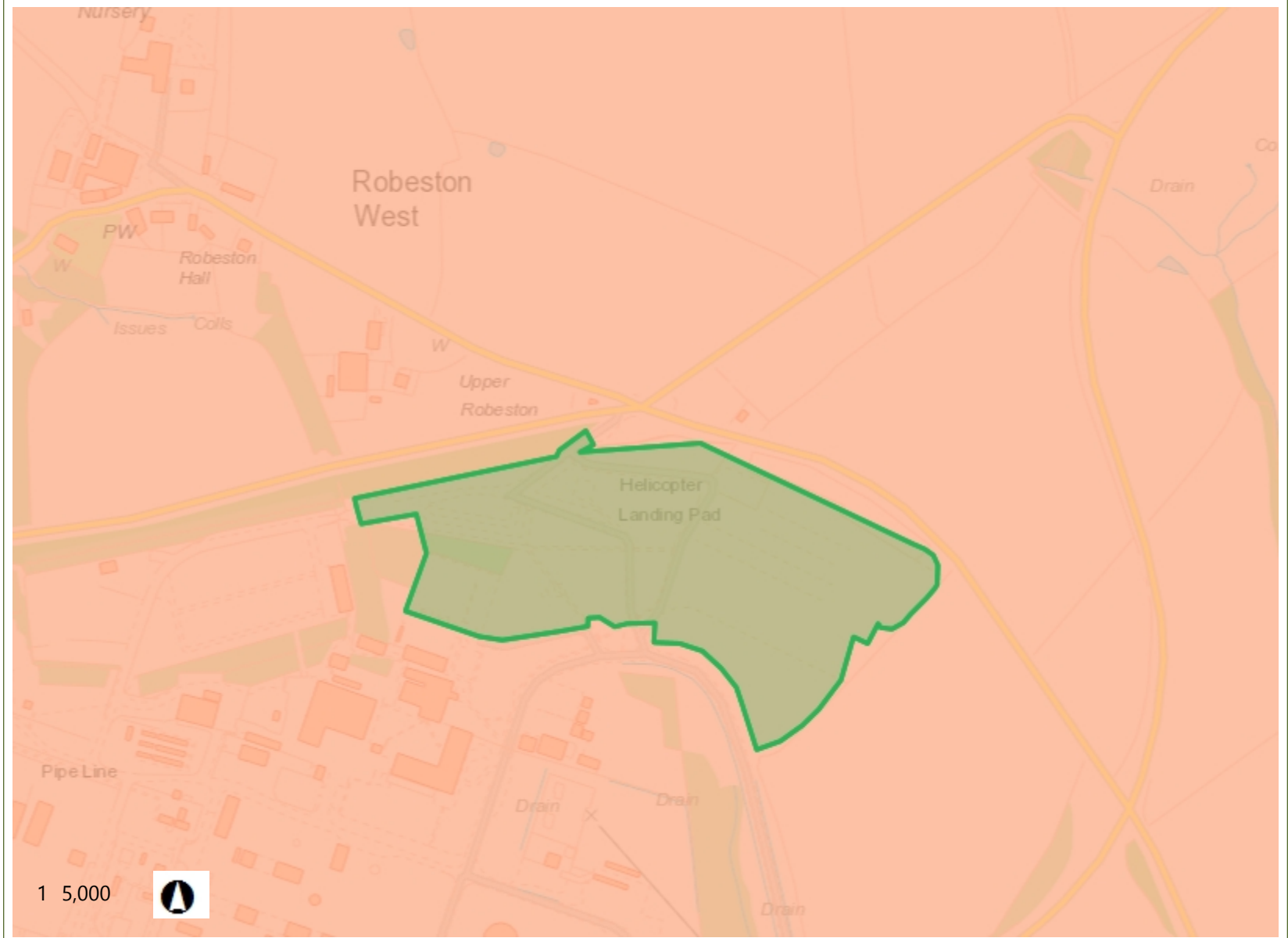
- Zone I - Inner Protection Zone
- Zone II - Outer Protection Zone
- Zone III - Total Catchment
- Zone of Special Interest

Aquifer Designation (Superficial)

- <all other values>
- Secondary (undifferentiated)
- Secondary A
- Secondary B

Notes

Secondary A



0.3 0 0.13 0.3 Kilometers

British_National_Grid

© Crown Copyright and database rights Ordnance Survey, Natural Resources Wales, 100019741, 2015. © Hawffraint y Goron a hawl cronfa ddata Arolwg Ordnans Cyfoeth Naturiol Cymru, 100019741, 2015. This map is a user generated static output from an Internet mapping site and is for reference only. Data layers that appear on this map may or may not be accurate, current, or otherwise reliable.



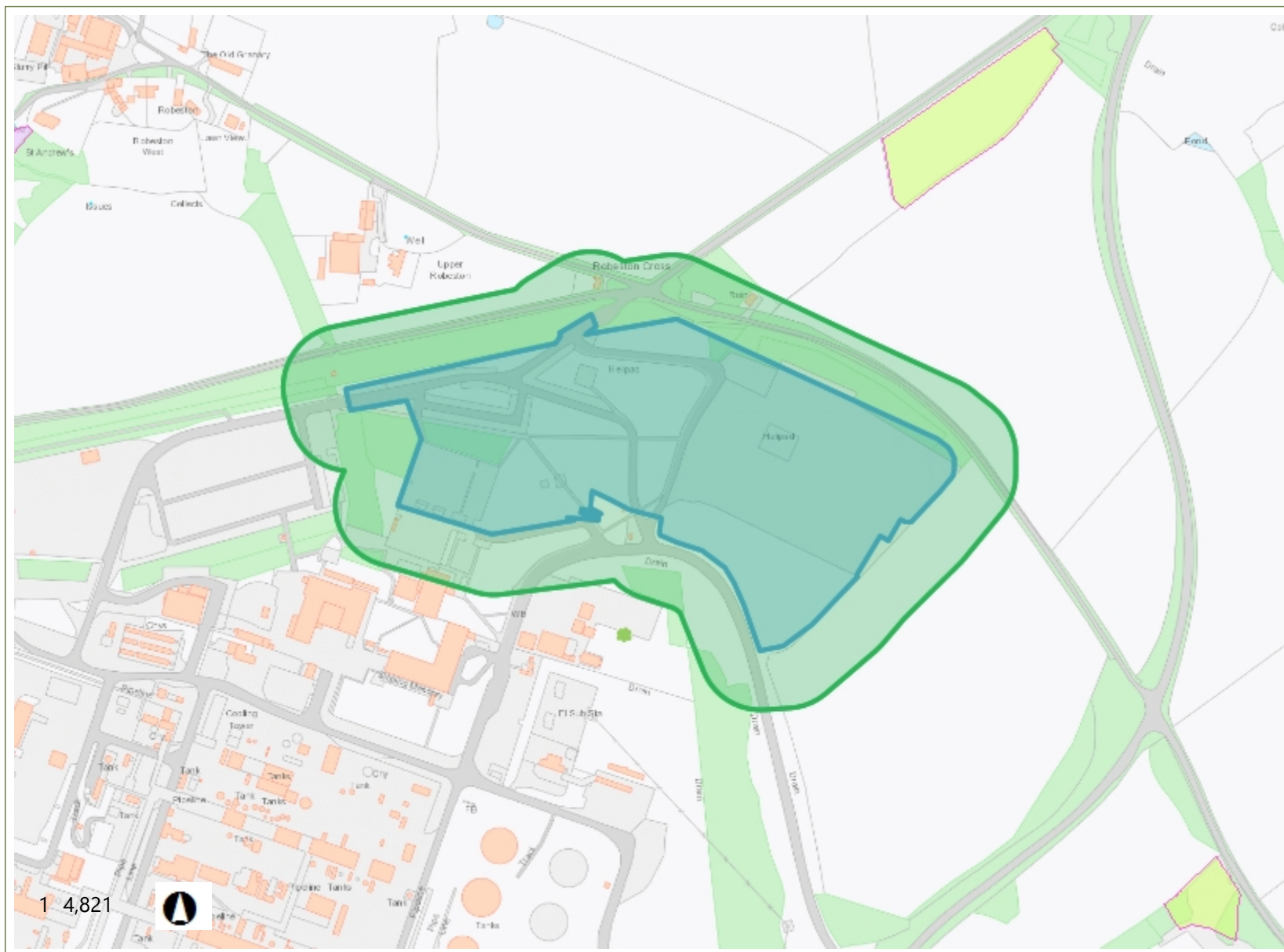
-  Acquifer fed water bodies
-  Blanket bog
-  Coastal and floodplain grazing marsh
-  Coastal saltmarsh
-  Coastal sand dunes
-  Deciduous woodland
-  Fens
-  Intertidal mudflats
-  Lowland beech and yew woodland
-  Lowland calcareous grassland
-  Lowland dry acid grassland
-  Lowland dry acid grassland and Lowland calcareous grassland
-  Lowland heathland
-  Lowland heathland and Purple moor grass
-  Lowland meadows

1 4,821

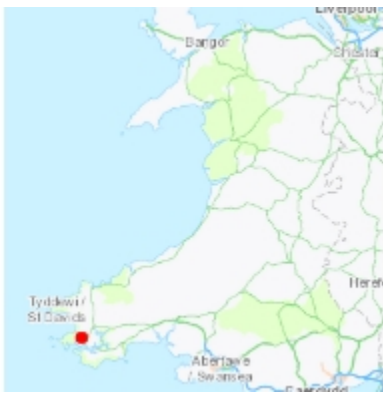


0.2	0	0.12	0.2 Kilometers
-----	---	------	----------------

British_National_Grid



© Crown Copyright and database rights Ordnance Survey. Natural Resources Wales, 100019741, 2015. © Hawlfraint y Goron a hawl cronfa ddata Arolwg Ordans Cyfoeth Naturiol Cymru, 100019741, 2015. This map is a user generated static output from an Internet mapping site and is for reference only. Data layers that appear on this map may or may not be accurate, current, or otherwise reliable.



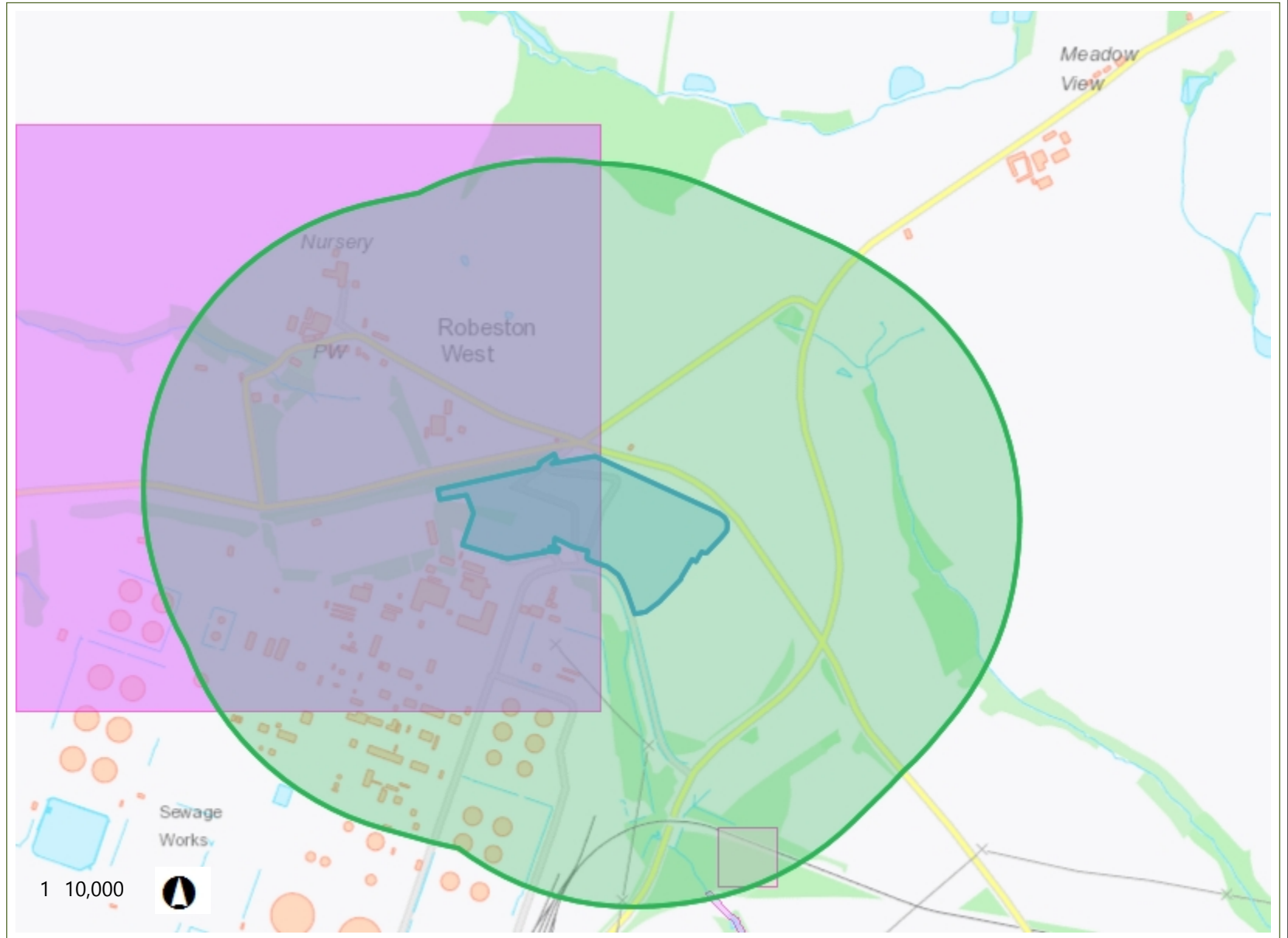
Legend

Protected Species for Permitting Screening

- Amphibians, Reptiles
- Arthropods
- Eel
- Higher plant
- Insects, Arachnids
- Lower plant
- Mammals
- Molluscs, Annelids, Sponges, Bryozoans
- Other protected fish
- Protected fish migratory route
- Salmonid

Notes

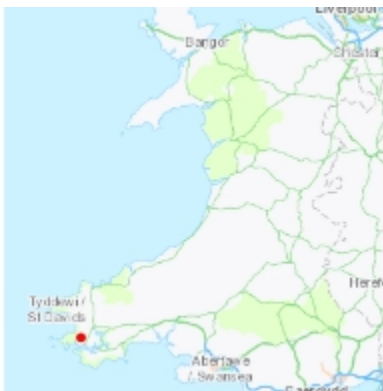
Bryophyte - *Gymnostomum viridulum*
Eel, Silver Eel, Yellow Eel



0.5 0 0.25 0.5 Kilometers

British_National_Grid

© Crown Copyright and database rights Ordnance Survey, Natural Resources Wales, 100019741, 2015. © Hawffraint y Goron a hawl cronfa ddata Arolwg Ordnans Cyfoeth Naturiol Cymru, 100019741, 2015. This map is a user generated static output from an Internet mapping site and is for reference only. Data layers that appear on this map may or may not be accurate, current, or otherwise reliable.



Legend

Notes



0.1 0 0.06 0.1 Kilometers



British_National_Grid

© Crown Copyright and database rights Ordnance Survey, Natural Resources Wales, 100019741, 2015. © Hawffraint y Goron a hawl cronfa ddata Arolwg Ordnans Cyfoeth Naturiol Cymru, 100019741, 2015. This map is a user generated static output from an Internet mapping site and is for reference only. Data layers that appear on this map may or may not be accurate, current, or otherwise reliable.

Flood and Coastal Erosion Risk Maps

- Flood Risk
- Flood Warning and Alert Areas
- Coastal Erosion

[More about flood risk](#)





Layer List


Layers

☐ Flood Defence Locations


☐ Areas Benefitting from Flood Defences


 Rivers


 Sea

 Rivers and Sea


☒ Flood Risk from Rivers


 High


 Medium

 Low


☒ Flood Risk from the Sea


 High


 Medium

 Low

☒ Flood Risk from Surface Water & Small Watercourses

 High

 Medium

 Low

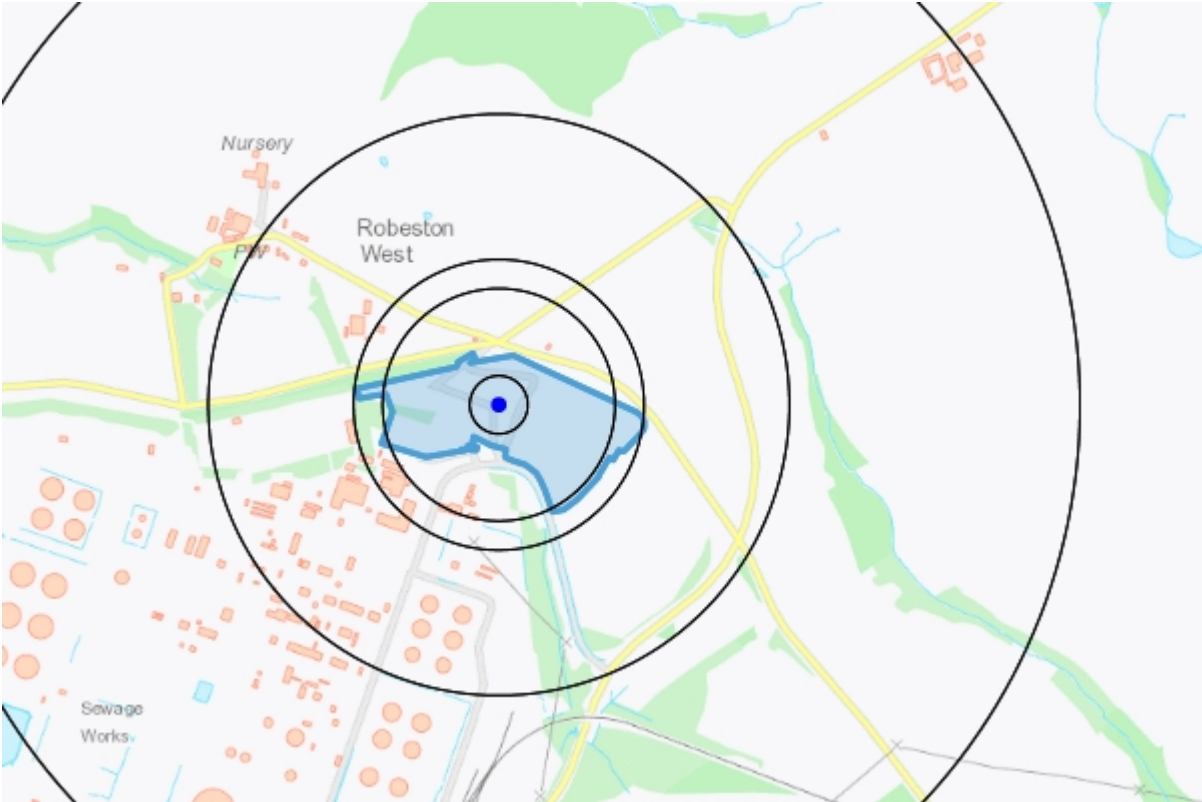
☒ Risk Level Under Review



Feedback

Risk Screening Report

Report Name	Bespoke Environmental Permit Waste Operations including inert landfills and non-landfill SWMAs
Location	Ad-hoc report



Distances used for this report [m]: 0, 50, 200, 250, 500, 1000, 2000

Dataset Name	Data found from search	Buffer Zone Distance
Protected Habitat: Intertidal Mudflats		
Protected Habitat: Maritime Cliff and Slope		
Protected Habitat: Coastal Sand Dunes		
Protected Habitat: Mudflats		
LRC Priority & Protected Species: <i>Chirocephalus diaphanus</i> (Fairy Shrimp)		

Report Name	Bespoke Environmental Permit Waste Operations including inert landfills and non-landfill SWMAs				
Location	Ad-hoc report				
LRC Priority & Protected Species: Dolomedes plantarius (Fen Raft Spider)					
Aquifer Designation (Bedrock)	MILFORD HAVEN GROUP		MIH-ARSD	Secondary A	0
	Secondary A				
Aquifer Designation (Superficial)					
Unitary Authority	Sir Benfro - Pembrokeshire	UTA	Unitary Authority		0
Protected Habitat: Acquifer fed water bodies					
Protected Habitat: Deciduous Woodland					
Protected Habitat: Coastal Saltmarsh					
Protected Habitat: Coastal and Floodplain Grazing Marsh					
Protected Habitat: Blanket bog					
Protected Habitat: Lowland Meadows					
Protected Habitat: Lowland Dry Acid Grassland					
Protected Habitat: Lowland Calcareous Grassland					
Protected Habitat: Fens					
Protected Habitat: Lowland raised bog					
Protected Habitat: Purple Moor Grass and Rush Pasture					

Report Name	Bespoke Environmental Permit Waste Operations including inert landfills and non-landfill SWMAs
Location	Ad-hoc report

Protected Habitat: Reedbeds

Protected Habitat: Upland Heathland

Protected Habitat: Wet Woodland

Protected Habitat: Upland Calcareous Grassland

LRC Priority & Protected Species: *Arvicola amphibius* (Water Vole)

LRC Priority & Protected Species: *Austropotamobius pallipes* (White-clawed Freshwater Crayfish)

LRC Priority & Protected Species: *Clorismia rustica* (Southern Silver-stiletto)

LRC Priority & Protected Species: *Coenagrion mercuriale* (Southern Damselfly)

LRC Priority & Protected Species: *Collema dichotomum* (River Jelly Lichen)

LRC Priority & Protected Species: *Cryphaea lamyana* (Multi-fruited Cryphaea)

LRC Priority & Protected Species: *Epidalea calamita* (Natterjack Toad)

LRC Priority & Protected Species: *Euphydryas aurinia* form *aurinia* (Marsh Fritillary)

LRC Priority & Protected Species: *Hirudo medicinalis* (Medicinal Leech)

LRC Priority & Protected Species:

Report Name Bespoke Environmental Permit Waste Operations including inert landfills and non-landfill SWMAs

Location Ad-hoc report

**LRC Priority & Protected
Species: Hydrochara
caraboides (Lesser Silver
Water Beetle)**

**LRC Priority & Protected
Species: Lacerta agilis (Sand
Lizard)**

**LRC Priority & Protected
Species: Meotica anglica
(Shingle Rove Beetle)**

**LRC Priority & Protected
Species: Myxas glutinosa
(Glutinous Snail)**

**LRC Priority & Protected
Species: Nitellopsis obtusa
(Starry Stonewort)**

**LRC Priority & Protected
Species: Petalophyllum
ralfsii (Petalwort)**

**LRC Priority & Protected
Species: Pisidium
tenuilineatum (Fine-lined
Pea Mussel)**

**LRC Priority & Protected
Species: Pseudanodonta
complanata (Depressed or
Compressed River Mussel)**

**LRC Priority & Protected
Species: Rumex rupestris
(Shore Dock)**

**LRC Priority & Protected
Species: Schoenoplectus
triqueter (Triangular
Club-rush)**

**LRC Priority & Protected
Species: Segmentina nitida
(The Shining Ram's Horn)**

**LRC Priority & Protected
Species: Sium latifolium
(Greater Water-parsnip)**

Report Name Bespoke Environmental Permit Waste Operations including inert landfills and non-landfill SWMAs

Location Ad-hoc report

**LRC Priority & Protected
Species: Synaptus filiformis
(Hairy Click Beetle)**

**LRC Priority & Protected
Species: Teucrium scordium
(Water Germander)**

**LRC Priority & Protected
Species: Trichomanes
speciosum (Killarney Fern)**

**LRC Priority & Protected
Species: Vertigo (Vertigo)
geyeri (Geyer's Whorl Snail)**

**LRC Priority & Protected
Species: Vertigo (Vertigo)
moulinsiana (Desmoulin's
Whorl Snail)**

Ancient Woodland

National Nature Reserves

Local Nature Reserves

Local Wildlife Sites

**LRC Priority & Protected
Species: Triturus cristatus
(Great Crested Newt)**

**LRC Priority & Protected
Species: Alosa alosa (Allis
Shad)**

**LRC Priority & Protected
Species: Anguilla anguilla
(Eel)**

**LRC Priority & Protected
Species: Coregonus
lavaretus (Powan Vendace)**

**LRC Priority & Protected
Species: Lampetra fluviatilis
(River Lamprey)**

**LRC Priority & Protected
Species: Margaritifera
(Margaritifera) margaritifera
(Freshwater Pearl Mussel)**

Report Name Bespoke Environmental Permit Waste Operations including inert landfills and non-landfill SWMAs

Location Ad-hoc report

**LRC Priority & Protected
Species: Nitella gracilis
(Slender Stonewort)**

**LRC Priority & Protected
Species: Osmerus eperlanus
(Smelt)**

**LRC Priority & Protected
Species: Petromyzon
marinus (Sea Lamprey)**

**LRC Priority & Protected
Species: Salmo Salar
(Atlantic Salmon)**

**LRC Priority & Protected
Species: Salmo Trutta
(Brown Trout)**

**LRC Priority & Protected
Species: Salvelinus alpinus
(Arctic Charr)**

Invasive Non-Native Species

**Special Areas of
Conservation**

Special Protection Areas

Ramsar Sites

SSSI

Report Generated On: 05-Dec-2023