
















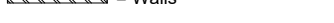


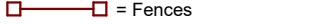



FRONT OF PROPERTY

This drawing should be used for diagrammatic purposes only. Auger are not responsible or liable for any 3rd party works undertaken using the details outlined in this drawing. Confirmation of the drainage configuration can only be confirmed by excavation or detailed technical survey.

LEGEND

	= Manhole (MH)		= Blockage / Collapse		= Lines not to be repaired		= Trial hole		= Shrubs / Bush
	= Inspection Chamber (IC)		= Soil Vent Pipe (SVP) / WC		= Lines to be installed		= Borehole		= Hedge
	= Inspection Point (IP)		= Combined Waste Gully (CWG) / Foul Waste Gully (FWG)		= Assumed water mains feed		= Direction of flow		= Tree
	= Rainwater Gully (RWG)		= Rainwater Pipe (RWP)		= Walls		= Gate / Door		= Steps
	= Fences				= Building Outline				