

© Crown Copyright. All Rights Reserved. License Number 100022432.

Envirocheck®

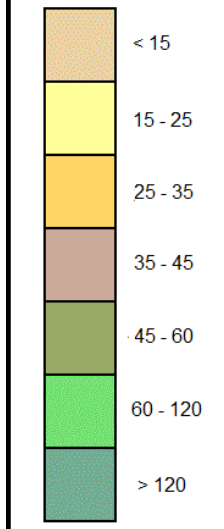
LANDMARK INFORMATION GROUP®

General

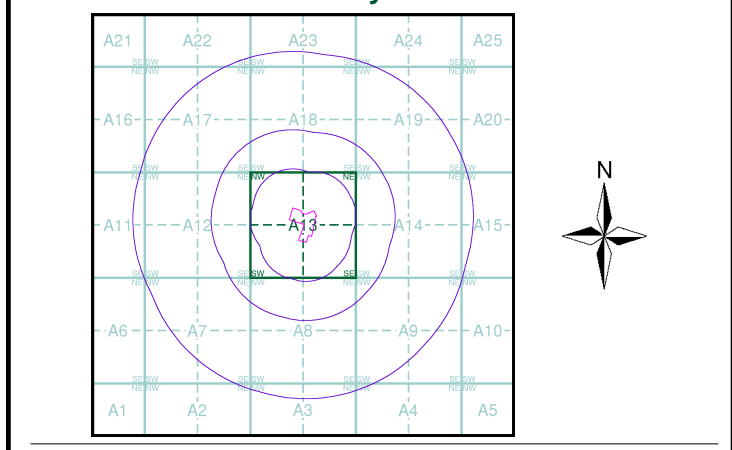
- Specified Site
- Specified Buffer(s)
- Bearing Reference Point

Estimated Soil Chemistry Arsenic

Arsenic Concentrations mg/kg



Estimated Soil Chemistry Arsenic - Slice A



Order Details

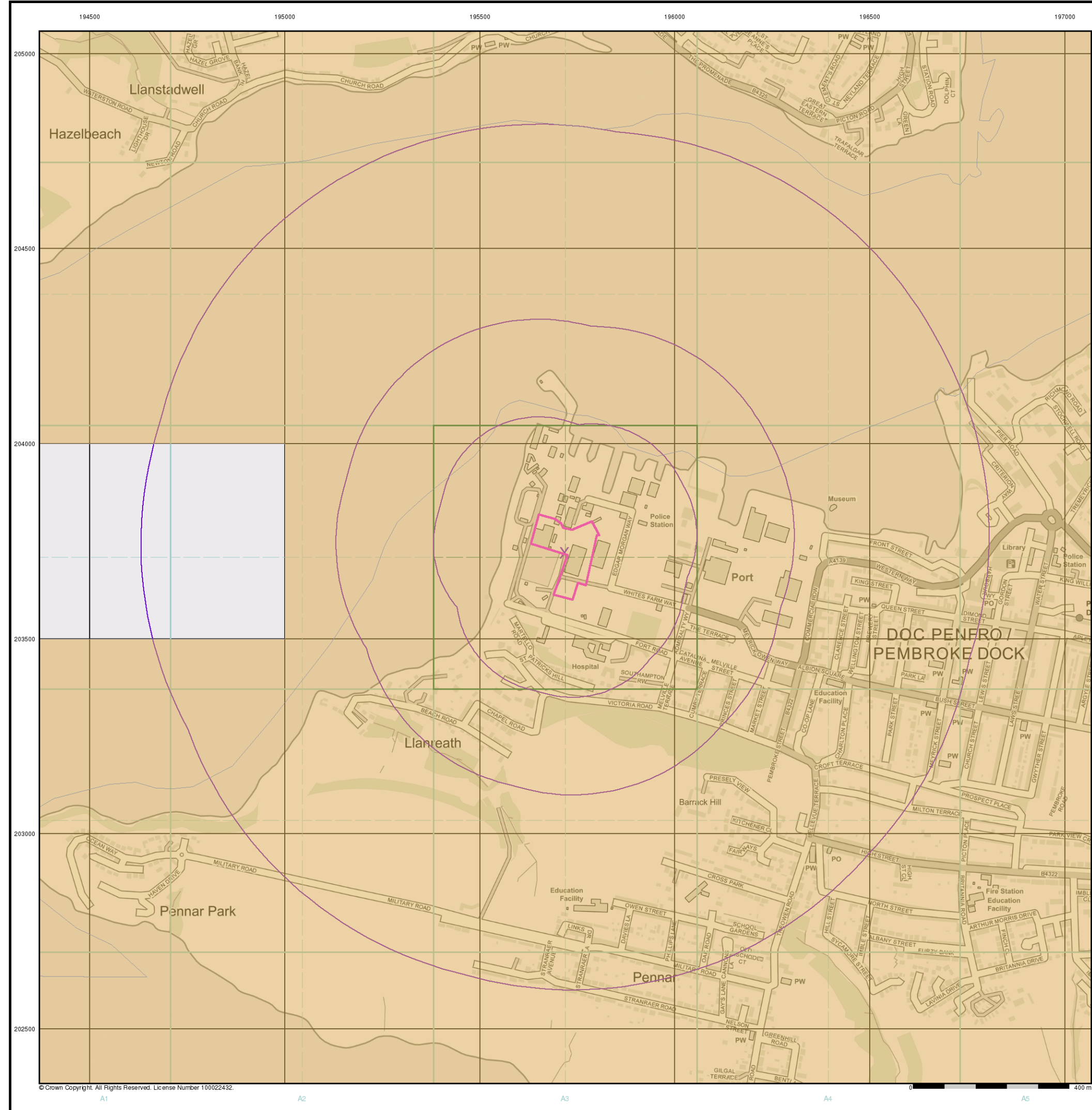
Order Details: 300391397_1_1
Customer Ref: 416.063954.00001
National Grid Reference: 195720, 203720
Slice: A
Site Area (Ha): 1.88
Search Buffer (m): 1000

Site Details

Flat 1, 139, Fort Road, PEMBROKE DOCK, SA72 6SX

Landmark®
INFORMATION GROUP

Tel: 0844 844 9952
Fax: 0844 844 9951
Web: www.envirocheck.co.uk



© Crown Copyright. All Rights Reserved. License Number 100022432.

Envirocheck®

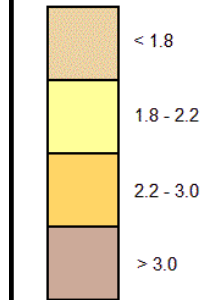
LANDMARK INFORMATION GROUP®

General

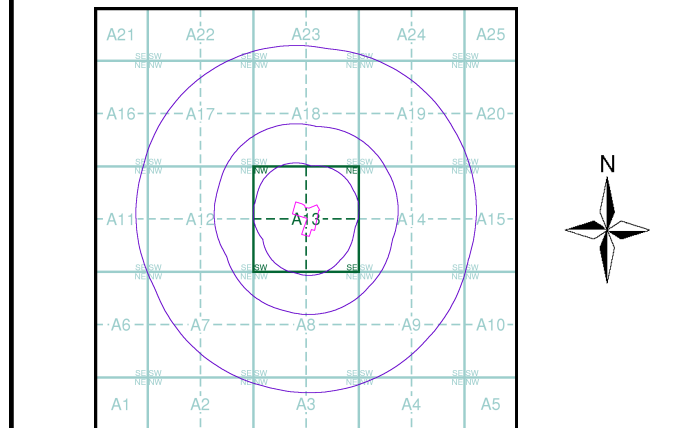
Specified Site Specified Buffer(s) Bearing Reference Point

Estimated Soil Chemistry Cadmium

Cadmium Concentrations mg/kg



Estimated Soil Chemistry Cadmium - Slice A



Order Details

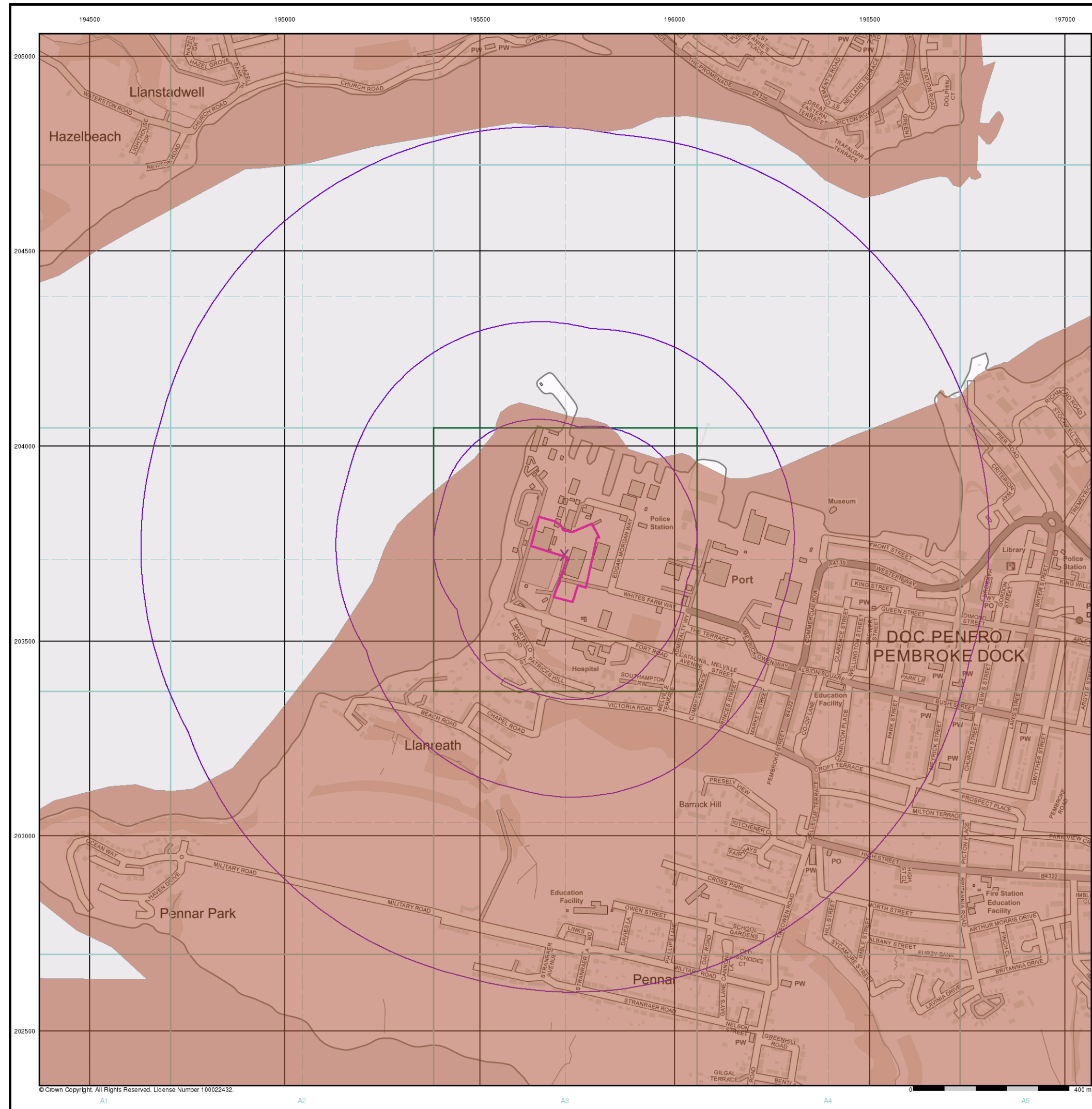
Order Details: 300391397_1_1
Customer Ref: 416.063954.00001
National Grid Reference: 195720, 203720
Slice: A
Site Area (Ha): 1.88
Search Buffer (m): 1000

Site Details

Flat 1, 139, Fort Road, PEMBROKE DOCK, SA72 6SX

Landmark®
INFORMATION GROUP

Tel: 0844 844 9952
Fax: 0844 844 9951
Web: www.envirocheck.co.uk



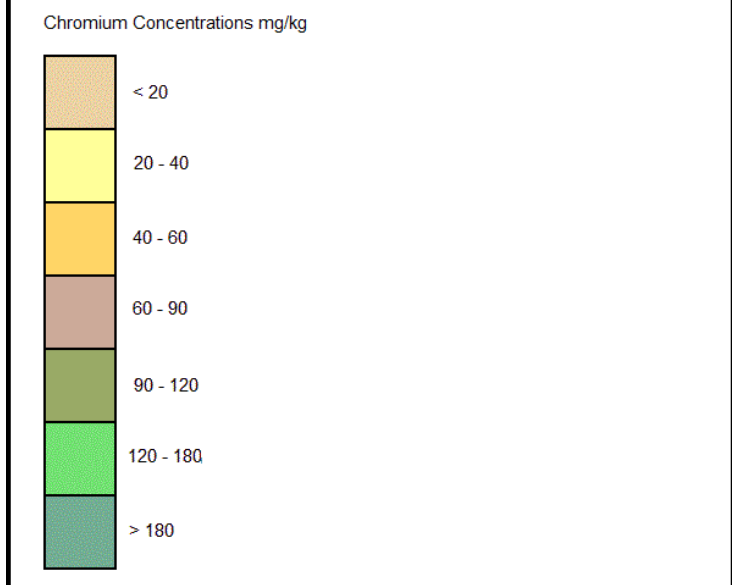
© Crown Copyright. All Rights Reserved. License Number 100022432.

Envirocheck®

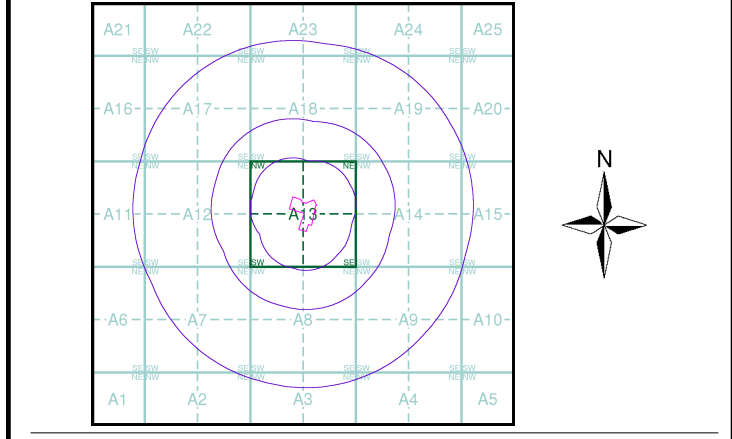
LANDMARK INFORMATION GROUP®

- General**
- Specified Site
 - Specified Buffer(s)
 - Bearing Reference Point

Estimated Soil Chemistry Chromium



Estimated Soil Chemistry Chromium - Slice A



Order Details

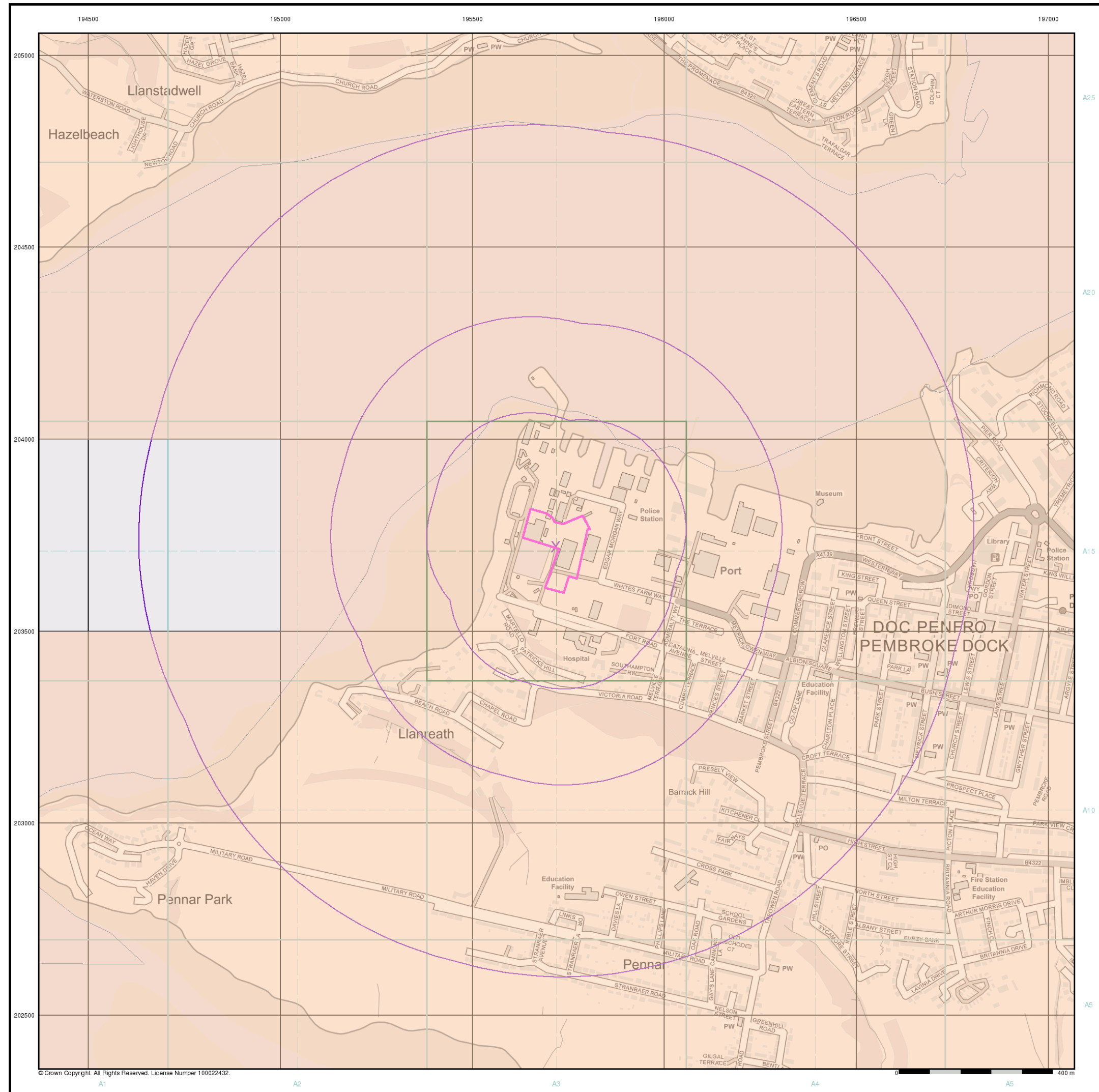
Order Details: 300391397_1_1
Customer Ref: 416.063954.00001
National Grid Reference: 195720, 203720
Slice: A
Site Area (Ha): 1.88
Search Buffer (m): 1000

Site Details

Flat 1, 139, Fort Road, PEMBROKE DOCK, SA72 6SX

Landmark®
INFORMATION GROUP

Tel: 0844 844 9952
Fax: 0844 844 9951
Web: www.envirocheck.co.uk



Envirocheck[®]

● LANDMARK INFORMATION GROUP[®]

General

📍 Specified Site 🌀 Specified Buffer(s) ✕ Bearing Reference Point

Estimated Soil Chemistry Lead

Lead Concentrations mg/kg

<div></div>	<100 mg/kg
<div></div>	100 - 200
<div></div>	200 - 300
<div></div>	300 - 600
<div></div>	600 - 1200
<div></div>	>1200

Estimated Soil Chemistry Lead - Slice A

Order Details

Order Details:	300391397_1_1
Customer Ref:	416.063954.00001
National Grid Reference:	195720, 203720
Slice:	A
Site Area (Ha):	1.88
Search Buffer (m):	1000

Site Details

Flat 1, 139, Fort Road, PEMBROKE DOCK, SA72 6SX

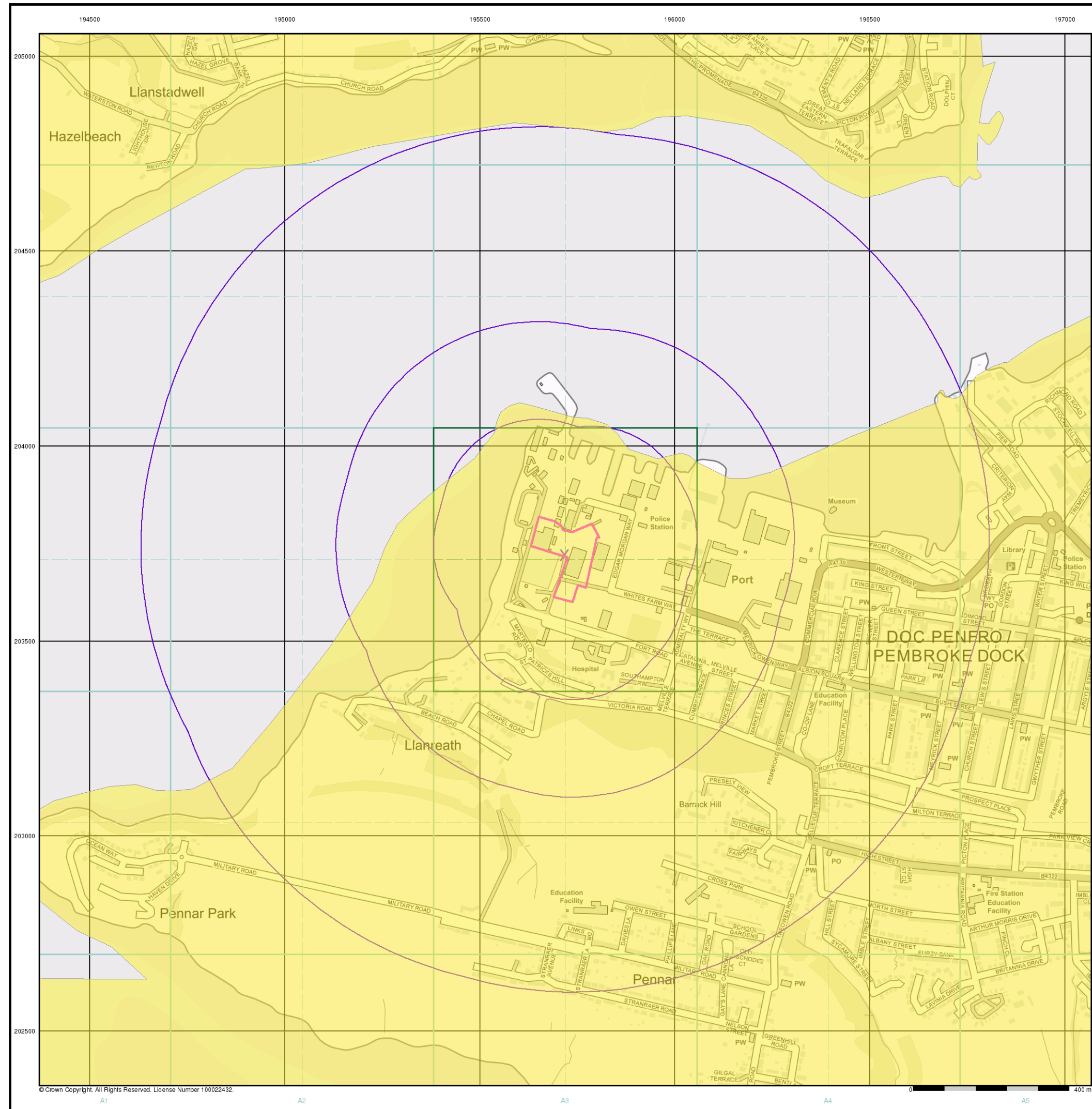
Landmark[®]

● INFORMATION GROUP

Tel: 0844 844 9952
Fax: 0844 844 9951
Web: www.envirocheck.co.uk

A Landmark Information Group Service v50.0 25-Aug-2022 Page 4 of 5

© Crown Copyright. All Rights Reserved. License Number 100022432.



© Crown Copyright. All Rights Reserved. License Number 100022432.

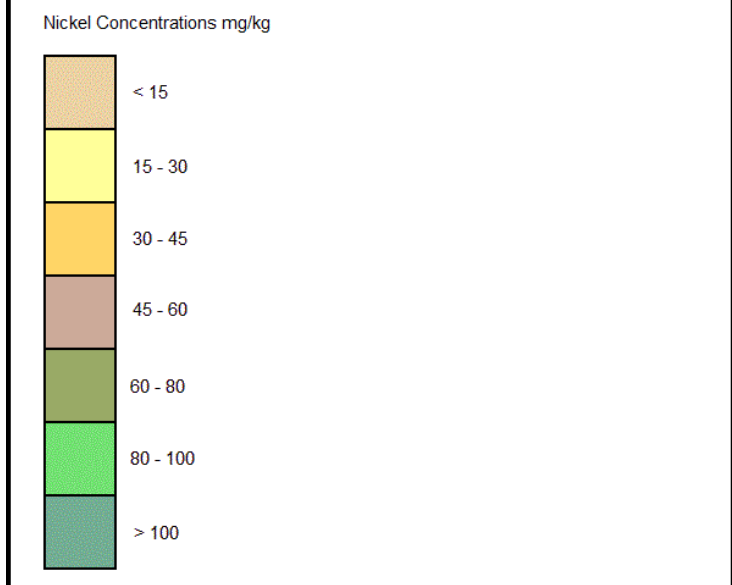
Envirocheck®

LANDMARK INFORMATION GROUP®

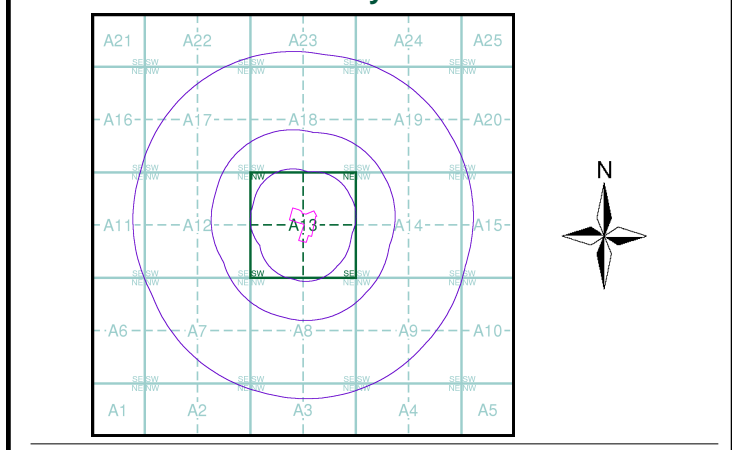
General

- Specified Site
- Specified Buffer(s)
- Bearing Reference Point

Estimated Soil Chemistry Nickel



Estimated Soil Chemistry Nickel - Slice A



Order Details
Order Details: 300391397_1_1
Customer Ref: 416.063954.00001
National Grid Reference: 195720, 203720
Slice: A
Site Area (Ha): 1.88
Search Buffer (m): 1000

Site Details
Flat 1, 139, Fort Road, PEMBROKE DOCK, SA72 6SX

Landmark®
INFORMATION GROUP
Tel: 0844 844 9952
Fax: 0844 844 9951
Web: www.envirocheck.co.uk