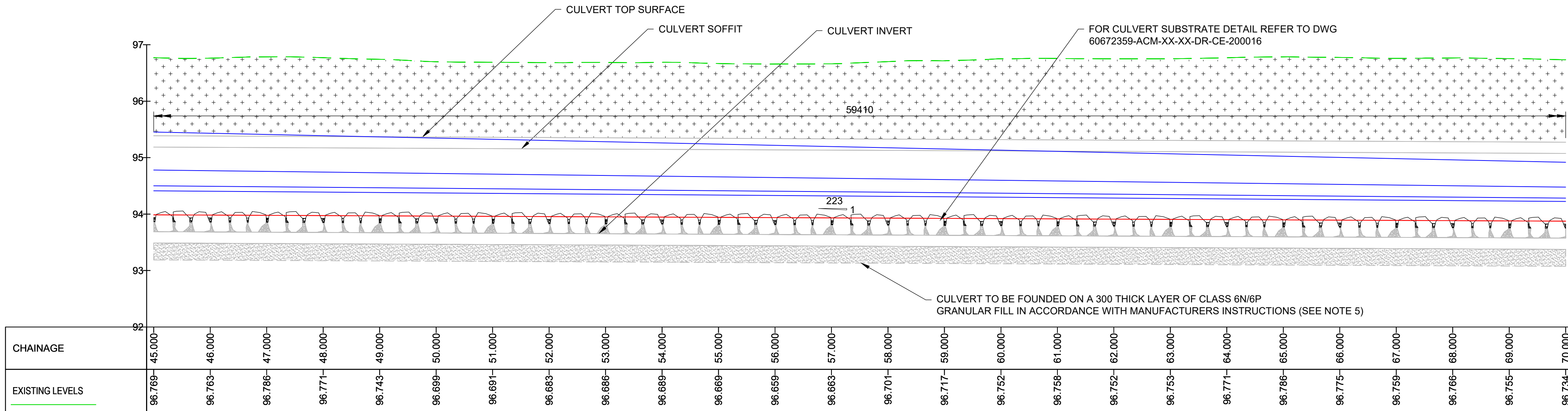
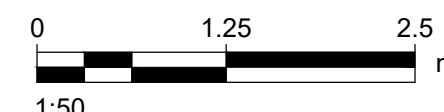
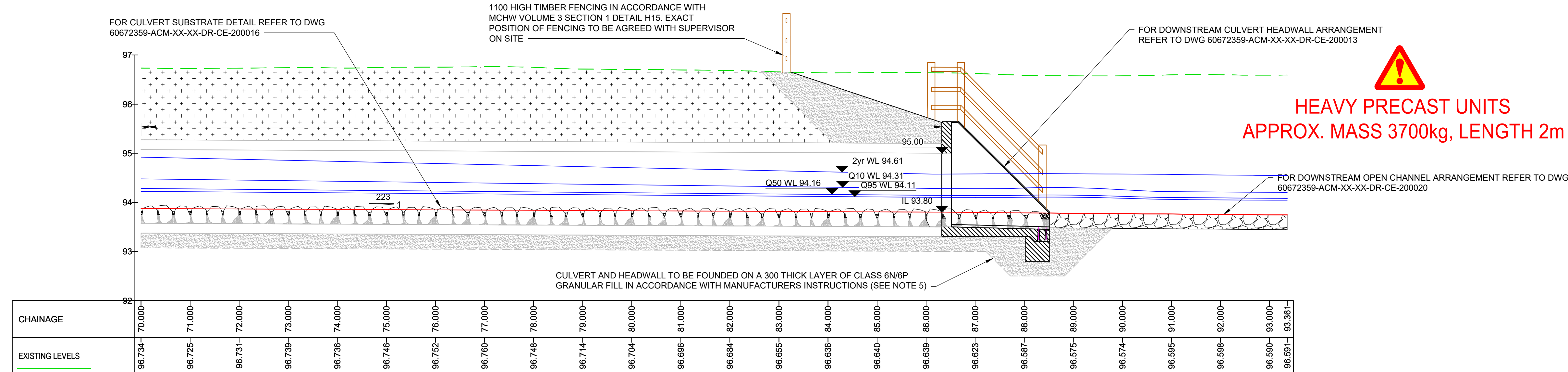
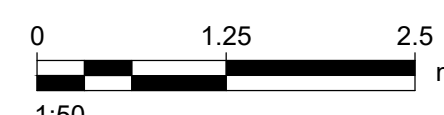


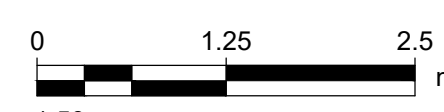
A CULVERT LONG SECTION
200004 1:50



A (1) CULVERT LONG SECTION CONTINUED (1)
200004 1:50



A (2) CULVERT LONG SECTION CONTINUED (2)
200004 1:50



AECOM

PROJECT

HORSESHOE FALLS FISH PASS

CLIENT

NATURAL RESOURCES WALES

CONSULTANT

AECOM
2 City Walk
Leeds, LS11 9AR
+44 (0)113 301 8400 tel
www.aecom.com

NOTES

- ALL DIMENSIONS ARE IN MILLIMETRES AND LEVELS IN METRES ABOVE ORDNANCE DATUM NEWLYN UNLESS STATED OTHERWISE. DO NOT SCALE.
- LEVELS AND TOPOGRAPHICAL SURVEY DATA ARE BASED A MIXTURE OF SOURCES WITH VARYING LEVELS OF ACCURACY / DETAIL. REFER TO SITE INFORMATION FOR DETAILS. CHANGES MAY HAVE OCCURRED SINCE SURVEYS UNDERTAKEN.
- FOR PROPOSED GENERAL ARRANGEMENT REFER TO DRAWING 60672359-ACM-XX-XX-DR-CE-200004.
- DRAWINGS TO BE READ IN CONJUNCTION WITH THE SPECIFICATION FOR HIGHWAY WORKS (S.H.W) SUPPLEMENTED WITH PROJECT SPECIFIC APPENDICES.
- FORMATION OF CULVERT TO BE INSPECTED BY A COMPETENT GEOTECHNICAL ENGINEER. ANY LOOSE SOILS AND SOFT SPOTS (UNDRAINED SHEAR STRENGTH $c_u < 40kPa$) ON THE FORMATION TO BE REMOVED AND REPLACED WITH COMPACTED CLASS 1A/6N/6P FILL.
- EXPECTED GROUND CONDITIONS AT THE CULVERT AND CHANNEL LOCATIONS ARE SHOWN ON DRAWINGS 60672359-ACM-XX-XX-DR-GT-200041 AND 200042. DESIGN ASSUMPTIONS ARE SPECIFIED IN THE GEOTECHNICAL DESIGN REPORT. IF GROUND CONDITIONS VARY SIGNIFICANTLY FROM DESIGN ASSUMPTIONS, THE DESIGNER SHOULD BE NOTIFIED PRIOR TO CONTINUING CONSTRUCTION.

KEY

- EXISTING GROUND
- HYDRAULIC INVERT
- REINSTATED CLASS 1A MATERIAL
- GEN3 CONCRETE
- GRAVEL
- BOULDER

ISSUE/REVISION

NO	DATE	DESCRIPTION
C01	01/11/2022	FOR CONSTRUCTION
P01	09/09/2022	WORKING DRAFT FOR INFO
I/R	DATE	DESCRIPTION

PROJECT NUMBER

60672359

SHEET TITLE

HORSESHOE FALLS FISH PASS
CULVERT
LONG SECTION

SHEET NUMBER

60672359-ACM-XX-XX-DR-CE-200015

This drawing has been prepared for the use of AECOM's client. It may not be used, modified, reproduced or relied upon by third parties, except as agreed by AECOM or as required by law. AECOM accepts no responsibility, and denies any liability, whatsoever, to any party that uses or relies on this drawing without AECOM's express written consent. Do not scale this document. All measurements must be obtained from the stated dimensions.