






LEGEND

-  Discharge Point
-  Abstraction Point

Subject		HORSESHOE FALLS - WATER TRANSFER LICENCE			
File No.	Nat. Grid Ref.	SJ19383,43375 / SJ19494.43330	Prepared By	I.M. Date 06/11/2023
Scale	1:1250 at A3	Unitary Auth.	Denbighsire	Revised By	Date
Map No.	OS_MM_Lines				
Edition	2020	Project No. 4018			
© Hawlfraint y Goron a hawliau cronfa data 2023 Arolwg Ordans AC0000849444 © Crown Copyright and database rights 2023 Ordnance Survey AC0000849444				 Cyfoeth Naturiol Cymru Natural Resources Wales	