











- KEY**
-  Site Boundary
 -  Site buildings
 -  Percolation Pit
 -  Trial Pit
 -  Wastewater treatment plant
 -  Underground pipes
 -  Proposed drainage field

Contains Bing Satellite imagery
© Microsoft [2024]



Date	Bv	Paper	Scale	Rev
28 02 2024	IZ	A3	1:500	1