

MONA OFFSHORE WIND PROJECT

Offshore Statutory and Non-Statutory Nature Conservation Sites

Document Number: MOCNS-J3303-RPS-10014

Document Reference: B10

APFP Regulations: 5(2)(l)

February 2024

F01



Image of an offshore wind farm

MONA OFFSHORE WIND PROJECT

Document status

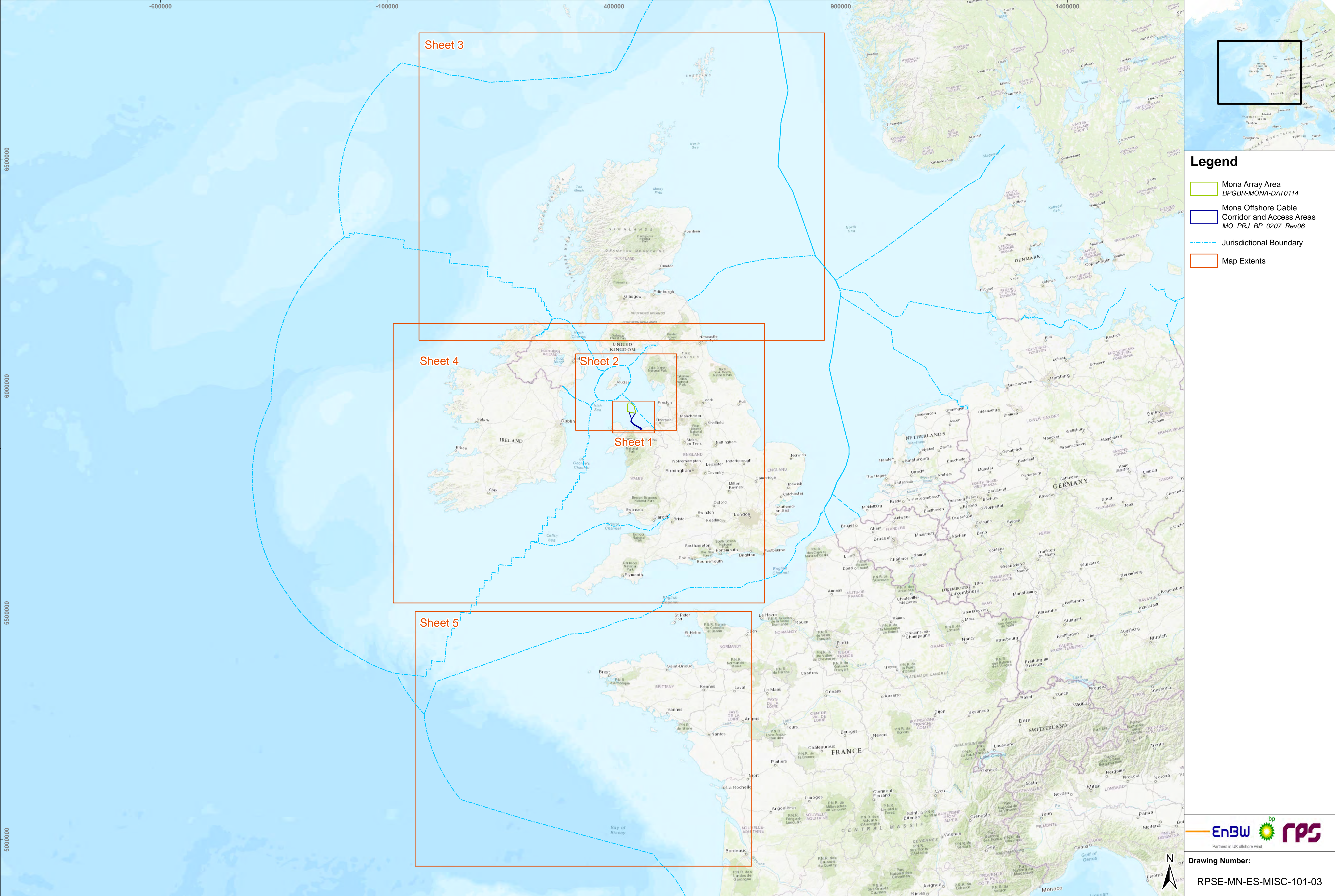
Version	Purpose of document	Authored by	Reviewed by	Approved by	Review date
F01	Application	RPS	Mona Offshore Wind Ltd.	Mona Offshore Wind Ltd.	February 2024

Prepared by:

RPS

Prepared for:

Mona Offshore Wind Ltd.



Legend

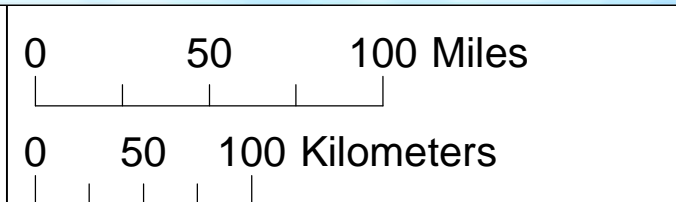
- Mona Array Area
BPGBR-MONA-DAT0114
- Mona Offshore Cable
Corridor and Access Areas
MO_PRJ_BP_0207_Rev06
- Jurisdictional Boundary
- Map Extents



Drawing Number:
RPSE-MN-ES-MISC-101-03

Project Name:
MONA OFFSHORE WIND PROJECT

Drawing Title:
OFFSHORE STATUTORY AND NON-STATUTORY
NATURE CONSERVATION SITES - INDEX SHEET

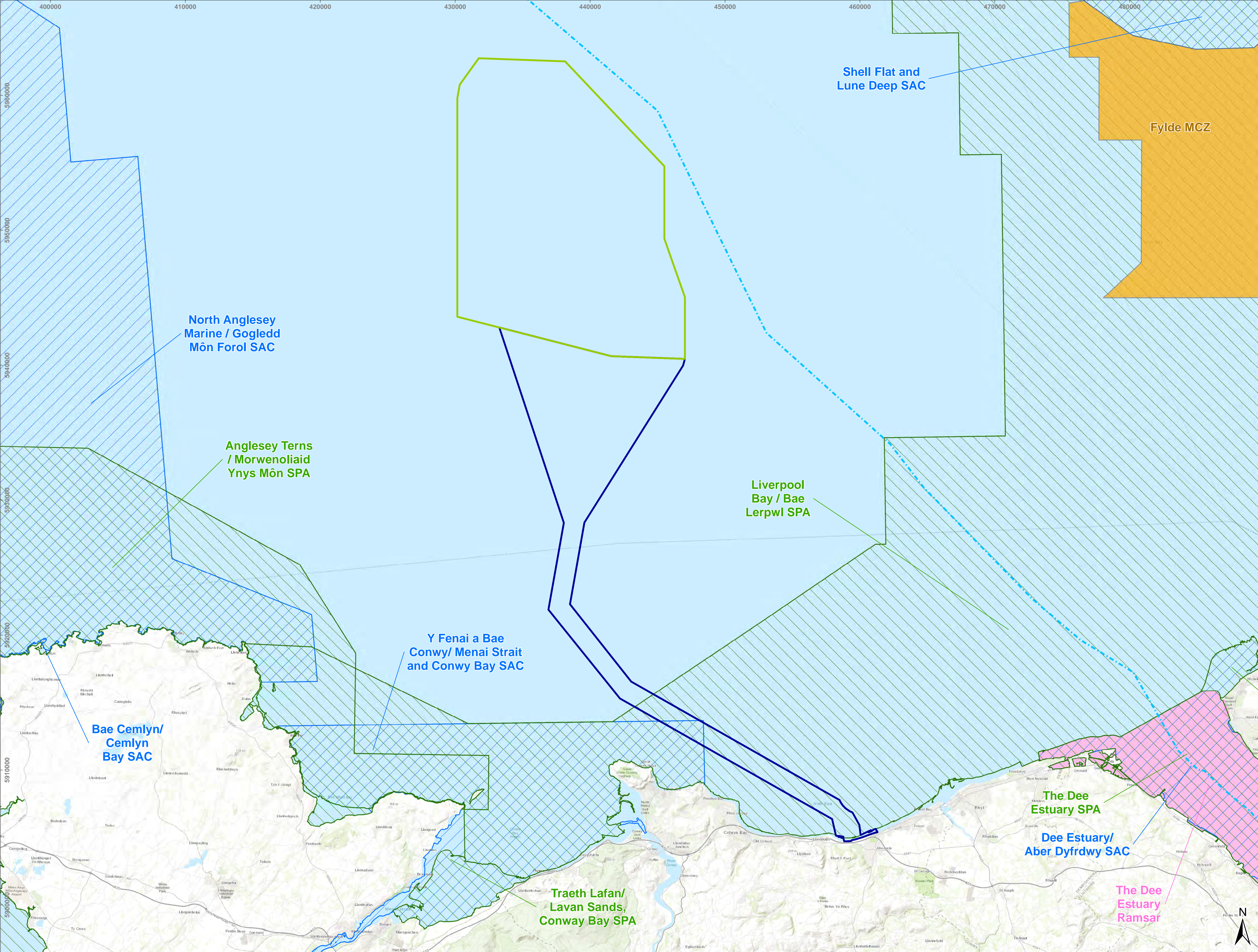


Geodetic Information:
Datum: ETRS 1989
Projection: ETRS 1989 UTM Zone 30N
Scale@ A1: 1:3,500,000

Data Sources: Client, Marine Regions

Service Layer Credits: Sources: Esri, HERE, Garmin, Intermap, increment P Corp., GEBCO, USGS, FAO, NPS, NRCAN, GeoBase, IGN, Kadaster NL, Ordnance Survey, Esri Japan, METI, Esri China (Hong Kong), (c)

VER	DATE	DETAILS	BY	CHECK
00	02/08/23	Initial Issue	NG	JC
03	04/12/23	Revision	NG	SS



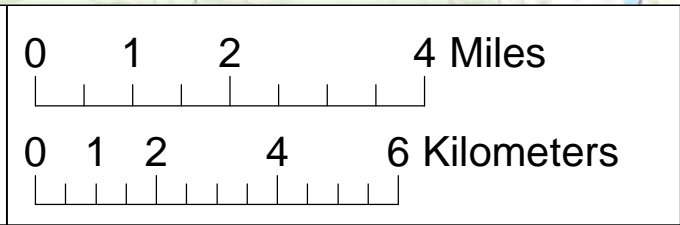
- ### Legend
- Mona Array Area
BPGBR-MONA-DAT0114
 - Mona Offshore Cable
Corridor and Access Areas
MO_PRJ_BP_0207_Rev06
 - Marine Conservation Zone
(MCZ) UK
 - Special Protection Area
(SPA)
 - Special Area of
Conservation (SAC)
 - Ramsar
 - Jurisdictional Boundary



Drawing Number:
RPSE-MN-ES-MISC-102-03

Project Name:
MONA OFFSHORE WIND PROJECT

Drawing Title:
OFFSHORE STATUTORY AND NON-STATUTORY
NATURE CONSERVATION SITES - SHEET 1

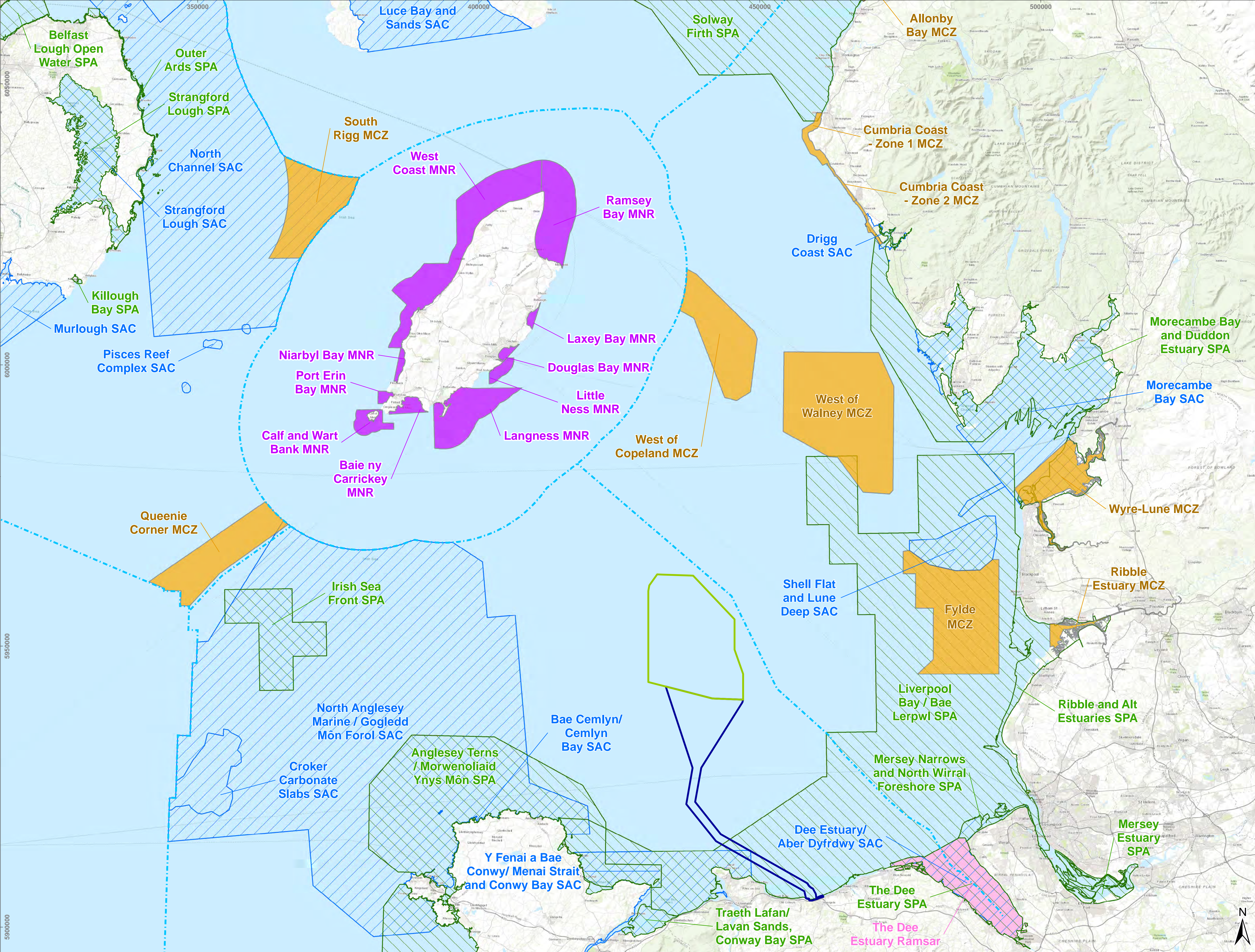


Geodetic Information:
Datum: ETRS 1989
Projection: ETRS 1989 UTM Zone 30N
Scale@ A1: 1:125,000

Data Sources: Client, JNCC, OSPAR, Natural
England, Natural Resources Wales, NatureScot, MMO

Service Layer Credits: Sources: Esri, HERE, Garmin,
Intermap, increment P Corp., GEBCO, USGS, FAO, NPS,
NRCAN, GeoBase, IGN, Kadaster NL, Ordnance Survey,
Esri Japan, METI, Esri China (Hong Kong), (c)

VER	DATE	DETAILS	BY	CHECK
00	02/08/23	Initial Issue	NG	JC
03	04/12/23	Revision	NG	SS



Legend

- Mona Array Area
BPGBR-MONA-DAT0114
- Mona Offshore Cable
Corridor and Access Areas
MO_PRJ_BP_0207_Rev06
- Marine Conservation Zone
(MCZ) UK
- Special Protection Area
(SPA)
- Special Area of
Conservation (SAC)
- Marine Nature Reserve
(MNR) Isle of Man
- Ramsar
- Jurisdictional Boundary

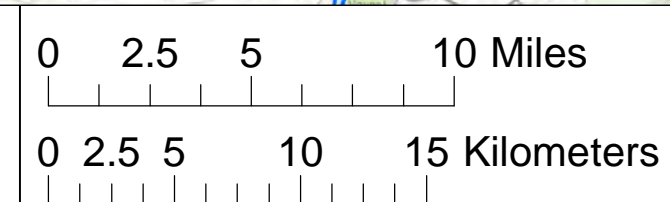


Partners in UK offshore wind

Drawing Number:
RPSE-MN-ES-MISC-103-03

Project Name:
MONA OFFSHORE WIND PROJECT

Drawing Title:
OFFSHORE STATUTORY AND NON-STATUTORY
NATURE CONSERVATION SITES - SHEET 2

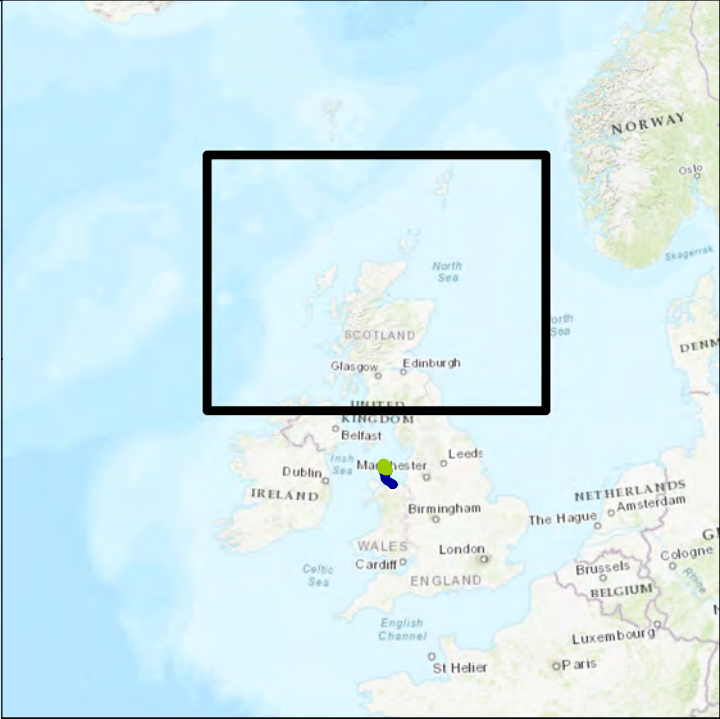
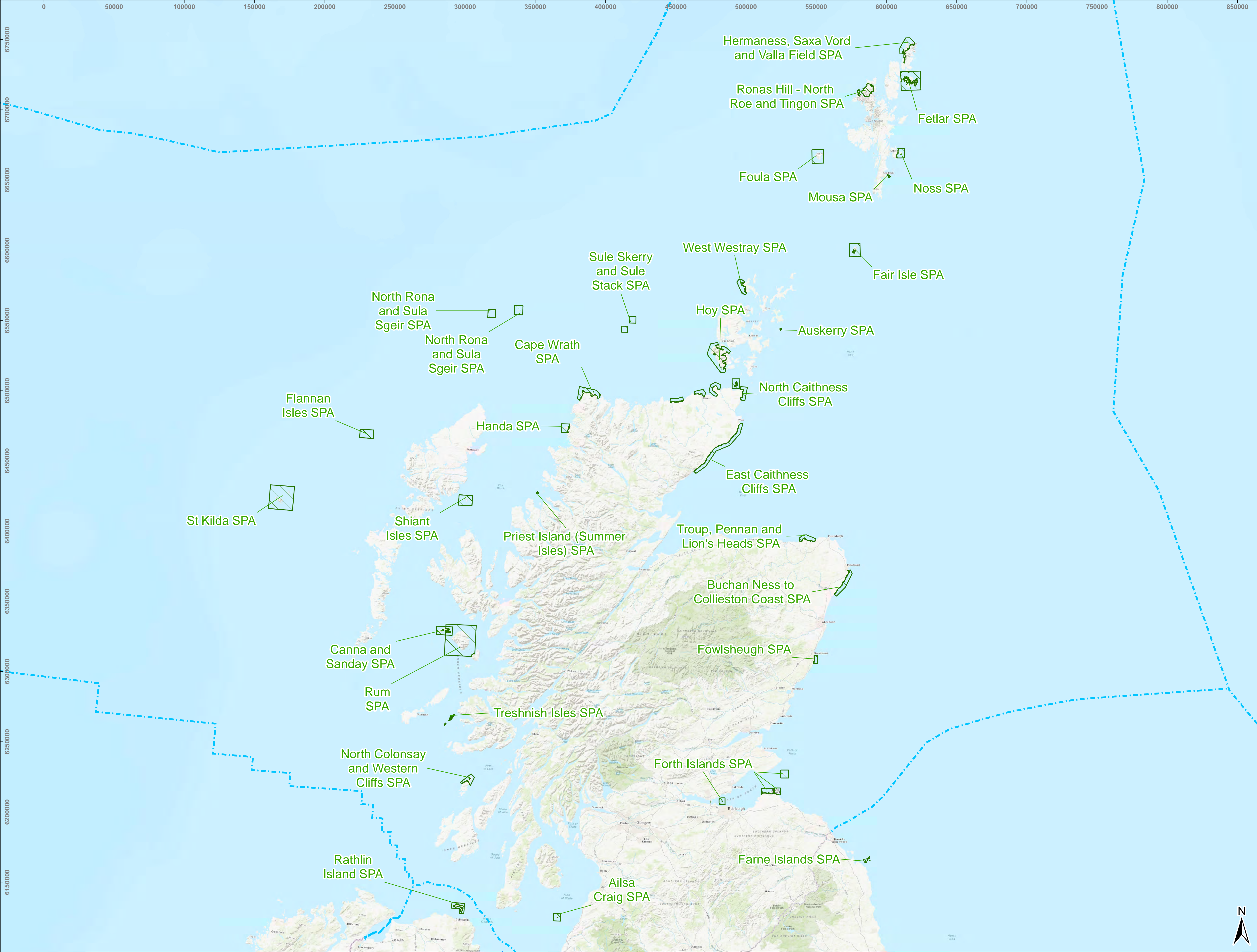


Geodetic Information:
Datum: ETRS 1989
Projection: ETRS 1989 UTM Zone 30N
Scale@ A1: 1:300,000

Data Sources: Client, JNCC, OSPAR, Natural
England, Natural Resources Wales, NatureScot. MMO

Service Layer Credits: Sources: Esri, HERE, Garmin,
Intermap, increment P Corp., GEBCO, USGS, FAO, NPS,
NRCAN, GeoBase, IGN, Kadaster NL, Ordnance Survey,
Esri Japan, METI, Esri China (Hong Kong), (c)

VER	DATE	DETAILS	BY	CHECK
00	02/08/23	Initial Issue	NG	JC
03	04/12/23	Revision	NG	SS



- Legend**
- Mona Array Area
BPGBR-MONA-DAT0114
 - Mona Offshore Cable
Corridor and Access Areas
MO_PRJ_BP_0207_Rev06
 - Special Protection Area
(SPA)
 - Jurisdictional Boundary



Drawing Number:

RPSE-MN-ES-MISC-110-02

Project Name:
MONA OFFSHORE WIND PROJECT

Drawing Title:
OFFSHORE STATUTORY AND NON-STATUTORY
NATURE CONSERVATION SITES - SHEET 3

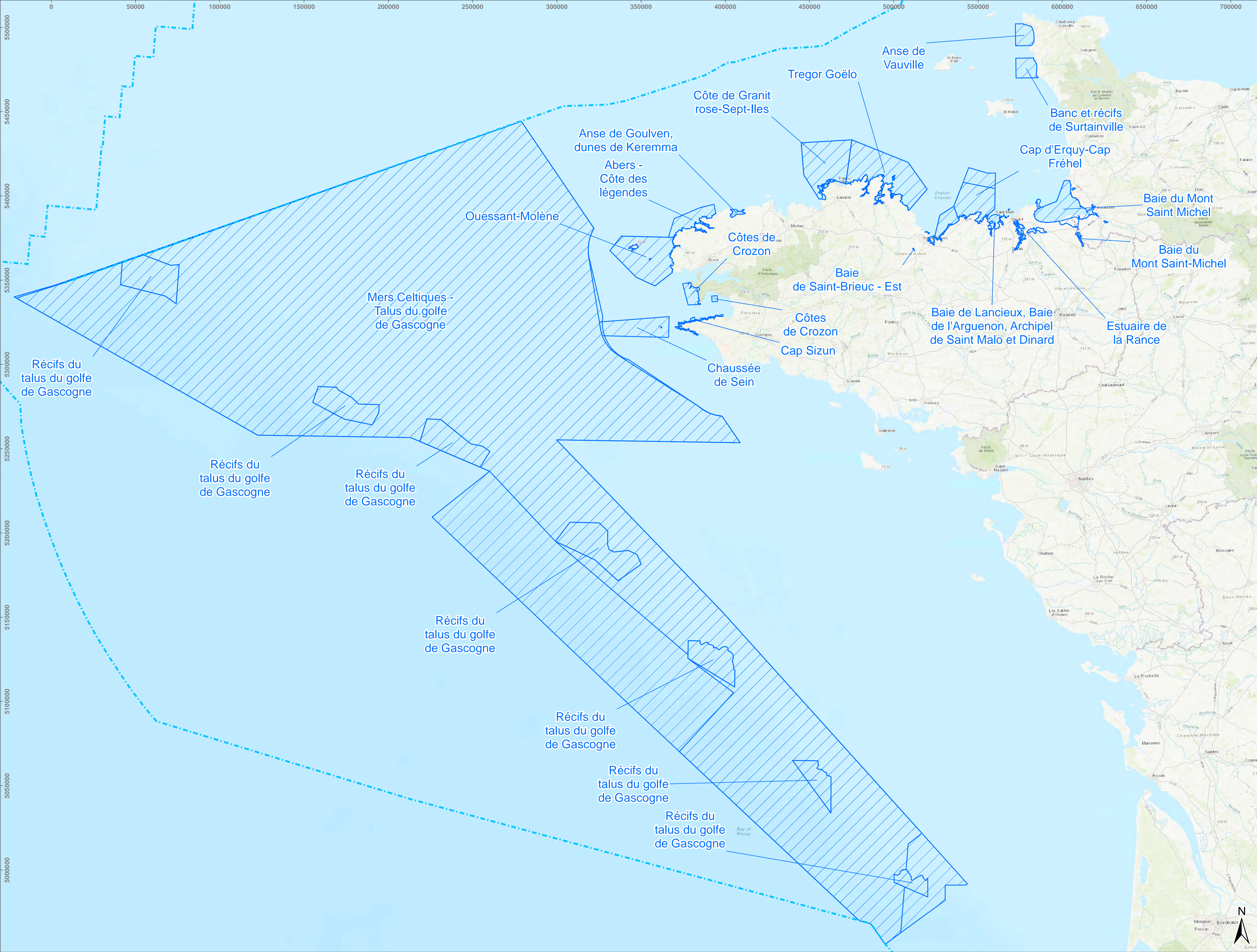
0 5 10 20 30 40 Miles
0 510 20 30 40 50 60 Kilometers

Geodetic Information:
Datum: ETRS 1989
Projection: ETRS 1989 UTM Zone 30N
Scale@ A1: 1:1,200,000

Data Sources: Client, JNCC, OSPAR, Natural
England, Natural Resources Wales, NatureScot, MMO,
Marine Regions

Service Layer Credits: Sources: Esri, HERE, Garmin,
Intermap, increment P Corp., GEBCO, USGS, FAO, NPS,
NRCAN, GeoBase, IGN, Kadaster NL, Ordnance Survey,
Esri Japan, METI, Esri China (Hong Kong), (c)

VER	DATE	DETAILS	BY	CHECK
00	23/08/23	Initial Issue	NG	JC
02	04/12/23	Revision	NG	SS



Legend

Mona Array Area
BPGBR-MONA-DAT0114

Mona Offshore Cable
Corridor and Access Areas
MO_PRJ_BP_0207_Rev06

Special Area of
Conservation (SAC)

Jurisdictional Boundary

EnBW

bp

Partners in UK offshore wind

rps

Drawing Number:

RPSE-MN-ES-MISC-112-01

Project Name:

MONA OFFSHORE WIND PROJECT

Drawing Title:

OFFSHORE STATUTORY AND NON-STATUTORY
NATURE CONSERVATION SITES - SHEET 5

0 5 10 20 30 40 Miles

0 510 20 30 40 50 Kilometers

Geodetic Information:

Datum: ETRS 1989

Projection: ETRS 1989 UTM Zone 30N

Scale@ A1: 1:1,000,000

Data Sources:

Client, European Environment Agency
(Natura 2000), Marine Regions.org

Service Layer Credits:

Sources: Esri, HERE, Garmin,
Intermap, increment P Corp., GEBCO, USGS, FAO, NPS,
NRCAN, GeoBase, IGN, Kadaster NL, Ordnance Survey,
Esri Japan, METI, Esri China (Hong Kong), (c)

VER	DATE	DETAILS	BY	CHECK
00	23/08/23	Initial Issue	NG	JC
01	04/12/23	Revision	NG	SS