

MONA OFFSHORE WIND PROJECT

NRW Marine Licence Application Plan

Document Reference Number: MOCNS-J3303-RPS-10006

Document Reference: A4

April 2024

F01

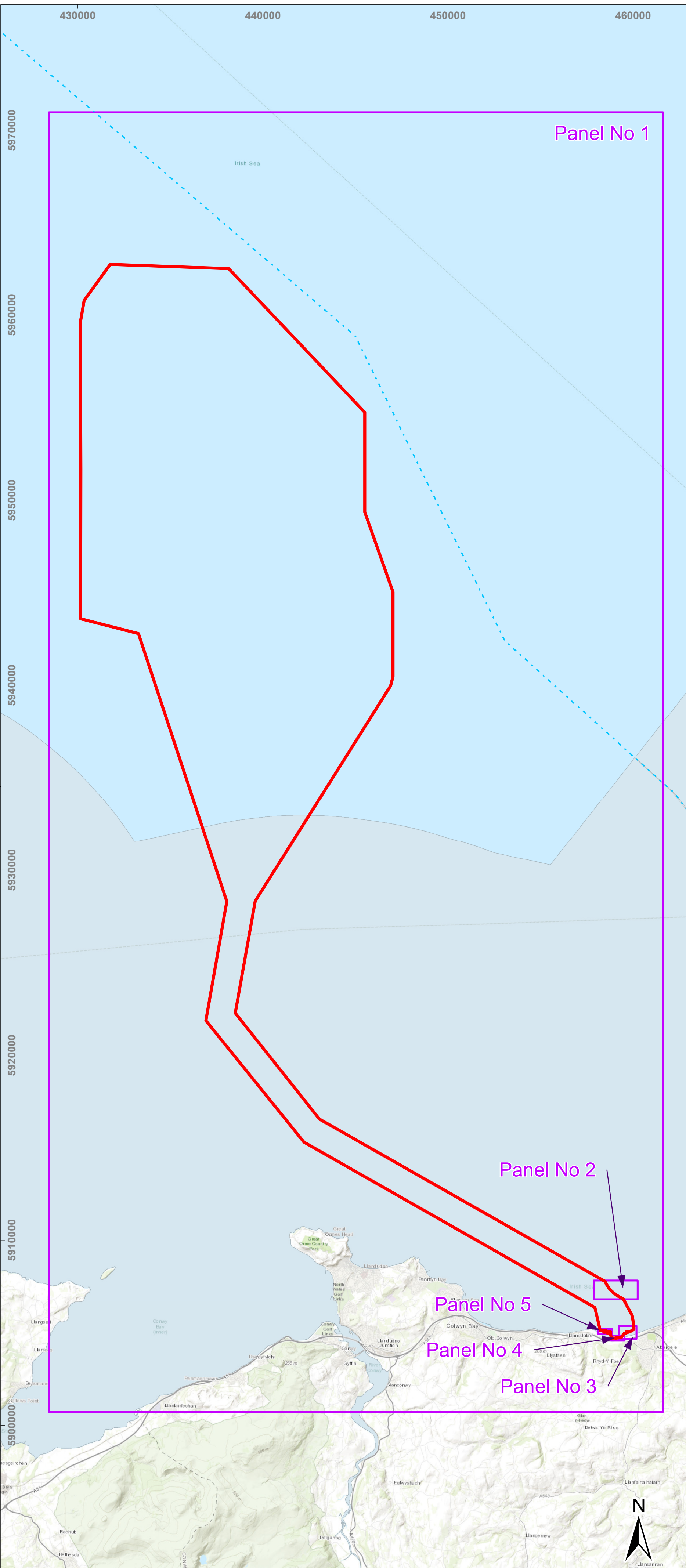


Image of an offshore wind farm

MONA OFFSHORE WIND PROJECT

Document status

Version	Purpose of document	Authored by	Reviewed by	Approved by	Review date
F01	Application	RPS	Mona Offshore Wind Ltd.	Mona Offshore Wind Ltd.	April 2024
Prepared by:		Prepared for:			
RPS		Mona Offshore Wind Ltd.			



Legend

NRW Marine Licence Area

Co-ordinates Plan Panel Number

Jurisdictional Boundary

Inshore Waters

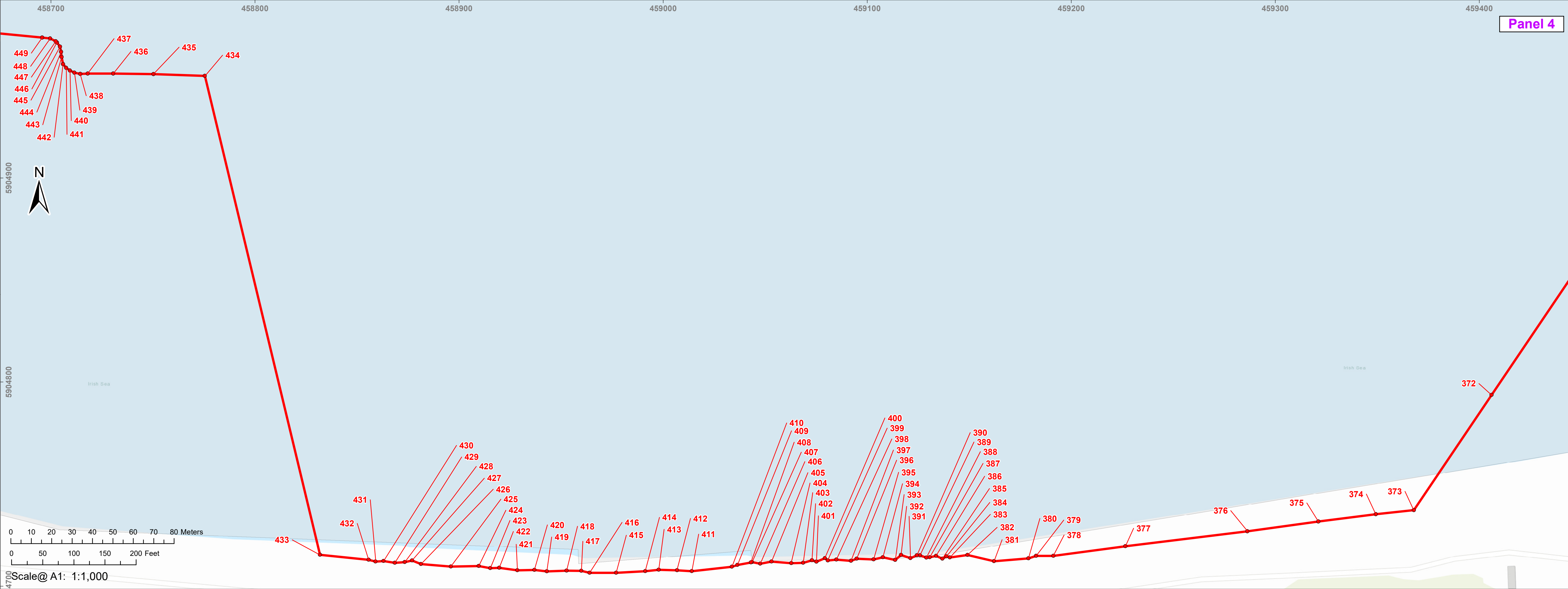
No	Latitude WGS84	Longitude WGS84
1	53.636389	-4.056395
2	53.708843	-4.058106
3	53.780425	-4.060282
4	53.790927	-4.057347
5	53.790930	-4.057347
6	53.808717	-4.036430
7	53.807411	-3.939213
8	53.760776	-3.862660
9	53.760776	-3.862660
10	53.738454	-3.826107
11	53.690072	-3.825154
12	53.651360	-3.801426
13	53.610263	-3.800643
14	53.605815	-3.802562
15	53.599040	-3.809547
16	53.500471	-3.910867
17	53.445897	-3.925833
18	53.394886	-3.856420
19	53.320291	-3.631539
20	53.317470	-3.623075
21	53.317224	-3.622857
22	53.317022	-3.622686
23	53.316606	-3.622382
24	53.316343	-3.622173
25	53.316116	-3.621968
26	53.315945	-3.621793
27	53.315785	-3.621614
28	53.315666	-3.621482
29	53.315422	-3.621224
30	53.315152	-3.620925
31	53.314948	-3.620690
32	53.314752	-3.620473
33	53.314586	-3.620300
34	53.314427	-3.620128
35	53.314253	-3.619920
36	53.313935	-3.619502
37	53.313810	-3.619335
38	53.313692	-3.619166
39	53.313562	-3.618961
40	53.313359	-3.618613
41	53.313189	-3.618349
42	53.313058	-3.618153
43	53.312925	-3.617945
44	53.312804	-3.617744
45	53.312645	-3.617483
46	53.312398	-3.617069
47	53.312181	-3.616681
48	53.312078	-3.616486
49	53.311976	-3.616277
50	53.311692	-3.615635
51	53.311521	-3.615230
52	53.311455	-3.615088
53	53.311317	-3.614785
54	53.311214	-3.614545
55	53.310917	-3.613822
56	53.310792	-3.613487
57	53.310723	-3.613315
58	53.310613	-3.613065
59	53.310504	-3.612802
60	53.310415	-3.612570
61	53.310336	-3.612345
62	53.310241	-3.612048
63	53.309855	-3.610779
64	53.309747	-3.610420
65	53.309652	-3.610094
66	53.309544	-3.609749
67	53.309423	-3.609338
68	53.309267	-3.608825
69	53.309148	-3.608431
70	53.300906	-3.600799
71	53.297881	-3.600118
72	53.295114	-3.599496
73	53.294772	-3.599419
74	53.294317	-3.599317

No	Latitude WGS84	Longitude WGS84
149	53.293368	-3.604561
150	53.293366	-3.604580
151	53.293280	-3.605071
152	53.293274	-3.605102
153	53.293262	-3.605153
154	53.293261	-3.605158
155	53.293260	-3.605162
156	53.293258	-3.605169
157	53.293256	-3.605178
158	53.293254	-3.605185
159	53.293248	-3.605199
160	53.293243	-3.605206
161	53.293237	-3.605212
162	53.293230	-3.605216
163	53.293223	-3.605220
164	53.293216	-3.605223
165	53.293209	-3.605224
166	53.293202	-3.605226
167	53.293195	-3.605225
168	53.293188	-3.605223
169	53.293178	-3.605220
170	53.293140	-3.605204
171	53.293103	-3.605190
172	53.293049	-3.605173
173	53.293016	-3.605165
174	53.292982	-3.605157
175	53.292925	-3.605149
176	53.292906	-3.605147
177	53.292886	-3.605146
178	53.292866	-3.605144
179	53.292827	-3.605145
180	53.292803	-3.605149
181	53.292787	-3.605153
182	53.292771	-3.605158
183	53.292754	-3.605164
184	53.292738	-3.605171
185	53.292722	-3.605179
186	53.292707	-3.605187
187	53.292683	-3.605205
188	53.292667	-3.605219
189	53.292651	-3.605235
190	53.292636	-3.605252
191	53.292621	-3.605270
192	53.292600	-3.605299
193	53.292589	-3.605315
194	53.292569	-3.605347
195	53.292559	-3.605365
196	53.292550	-3.605384
197	53.292534	-3.605421
198	53.292524	-3.605455
199	53.292515	-3.605489
200	53.292502	-3.605558
201	53.292492	-3.605618
202	53.292459	-3.605979
203	53.292425	-3.606332
204	53.292392	-3.606658
205	53.292386	-3.606730
206	53.292374	-3.606887
207	53.292337	-3.607288
372	53.290803	-3.608987
373	53.290292	-3.609552
374	53.290273	-3.609830
375	53.290238	-3.610252
376	53.290193	-3.610773
377	53.290122	-3.611669
378	53.290077	-3.612198
379	53.290077	-3.612325
380	53.290066	-3.612382
381	53.290052	-3.612634
382	53.290078	-3.612830
383	53.290066	-3.612959
384	53.290071	-3.612984
385	53.290061	-3.613015
386	53.290073	-3.613061

No	Latitude WGS84	Longitude WGS84
387	53.290067	-3.613107
388	53.290065	-3.613132
389	53.290074	-3.613179
390	53.290074	-3.613202
391	53.290062	-3.613249
392	53.290076	-3.613319
393	53.290053	-3.613361
394	53.290065	-3.613451
395	53.290055	-3.613520
396	53.290057	-3.613644
397	53.290048	-3.613686
398	53.290052	-3.613793
399	53.290049	-3.613857
400	53.290058	-3.613878
401	53.290043	-3.613940
402	53.290048	-3.613973
403	53.290037	-3.614037
404	53.290035	-3.614125
405	53.290041	-3.614270
406	53.290032	-3.614353
407	53.290038	-3.614413
408	53.290037	-3.614421
409	53.290025	-3.614520
410	53.290017	-3.614560
411	53.289996	-3.614855
412	53.290000	-3.614964
413	53.290002	-3.615098
414	53.289994	-3.615197
415	53.289987	-3.615411
416	53.289985	-3.615607
417	53.289994	-3.615667
418	53.289994	-3.615776
419	53.289990	-3.615922
420	53.289996	-3.616012
421	53.289993	-3.616137
422	53.290004	-3.616271
423	53.290002	-3.616337
424	53.290011	-3.616422
425	53.290008	-3.616627
426	53.290017	-3.616847
427	53.290033	-3.616913
428	53.290025	-3.616966
429	53.290022	-3.617039
430	53.290029	-3.617122
431	53.290026	-3.617180
432	53.290034	-3.617232
433	53.290055	-3.617590
434	53.292160	-3.618466
435	53.292166	-3.618845
436	53.292166	-3.619140
437	53.292166	-3.619328
438	53.292164	-3.619383
439	53.292169	-3.619425
440	53.292178	-3.619459
441	53.292189	-3.619486
442	53.292206	-3.619511
443	53.292238	-3.619521
444	53.292260	-3.619525
445	53.292283	-3.619533
446	53.292301	-3.619556
447	53.292306	-3.619566
448	53.292318	-3.619606
449	53.292322	-3.619665
450	53.292344	-3.620083
451	53.292367	-3.620492
452	53.292403	-3.620864
453	53.292403	-3.620879
454	53.292405	-3.620896
455	53.292409	-3.620921
456	53.292412	-3.620935
457	53.292413	-3.620947
458	53.292417	-3.620958
459	53.292421	-3.620965
460	53.292433	-3.620972

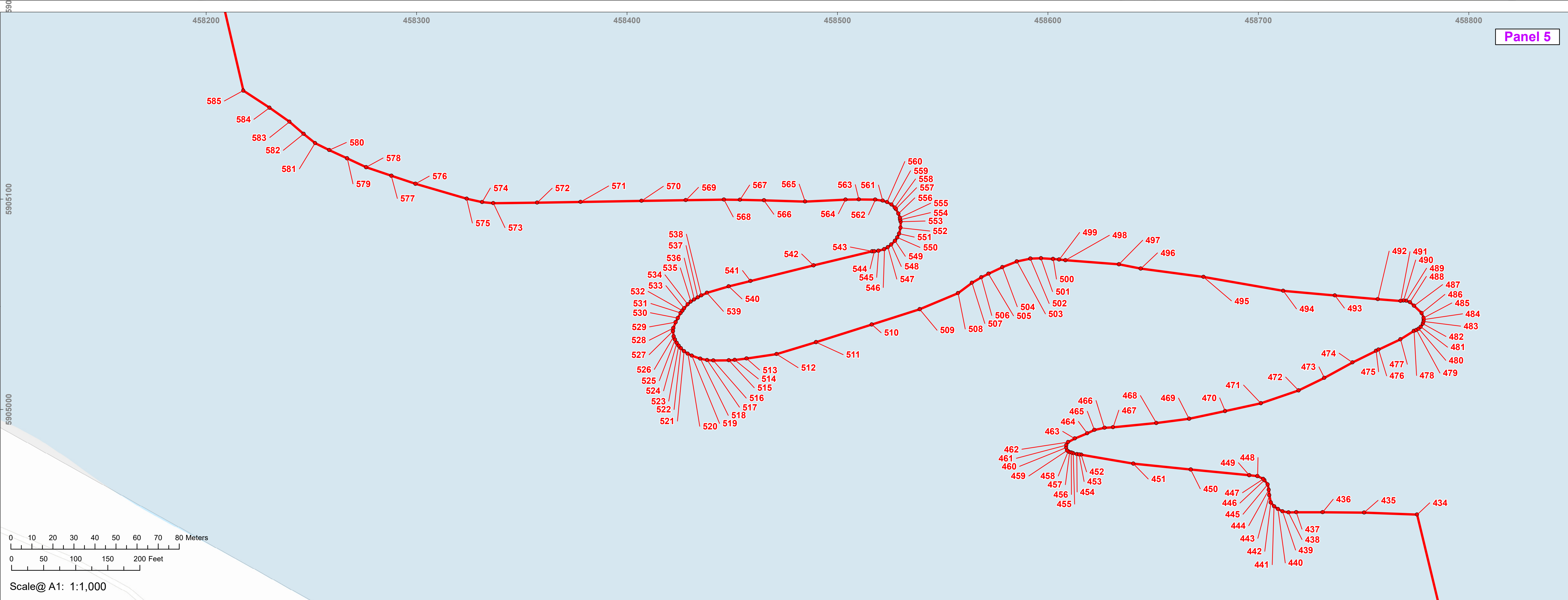
No	Latitude WGS84	Longitude WGS84
461	53.292443	-3.620971
462	53.292456	-3.620958
463	53.292472	-3.620912
464	53.292495	-3.620822
465	53.292509	-3.620772
466	53.292519	-3.620700
467	53.292522	-3.620639
468	53.292541	-3.620331
469	53.292561	-3.620097
470	53.292595	-3.619840
471	53.292630	-3.619587
472	53.292686	-3.619319
473	53.292740	-3.619136
474	53.292807	-3.618936
475	53.292857	-3.618769
476	53.292863	-3.618751
477	53.292908	-3.618595
478	53.292945	-3.618500
479	53.292948	-3.618483
480	53.292954	-3.618466
481	53.292962	-3.618452
482	53.292976	-3.618437
483	53.292985	-3.618431
484	53.292993	-3.618430
485	53.293000	-3.618432
486	53.293021	-3.618446
487	53.293051	-3.618501
488	53.293066	-3.618530
489	53.293072	-3.618558
490	53.293073	-3.618577
491	53.293072	-3.618597
492	53.293079	-3.618759
493	53.293093	-3.619066
494	53.293111	-3.619434
495	53.293167	-3.620003
496	53.293200	-3.620452
497	53.293218	-3.620607
498	53.293233	-3.620988
499	53.293236	-3.621034
500	53.293239	-3.621077
501	53.293241	-3.621163
502	53.293239	-3.621239
503	53.293226	-3.621335
504	53.293201	-3.621437
505	53.293173	-3.621537
506	53.293157	-3.621587
507	53.293134	-3.621654
508	53.293089	-3.621753
509	53.293019	-3.622025
510	53.292951	-3.622366
511	53.292874	-3.622762
512	53.292822	-3.623042
513	53.292802	-3.623256
514	53.292795	-3.623339
515	53.292794	-3.623381
516	53.292792	-3.623492
517	53.292793	-3.623536
518	53.292799	-3.623586
519	53.292812	-3.623646
520	53.292820	-3.623675
521	53.292831	-3.623702
522	53.292843	-3.623725
523	53.292853	-3.623741
524	53.292866	-3.623755
525	53.292880	-3.623767
526	53.292893	-3.623777
527	53.292916	-3.623782
528	53.292929	-3.623780
529	53.292954	-3.623764
530	53.292972	-3.623748
531	53.292994	-3.623728
532	53.293004	-3.623716
533	53.293014	-3.623703
534	53.293031	-3.623678

No	Latitude WGS84	Longitude WGS84
535	53.293042	-3.623656
536	53.293052	-3.623633
537	53.293061	-3.623608
538	53.293070	-3.623582
539	53.293081	-3.623542
540	53.293109	-3.623387
541	53.293133	-3.623232
542	53.293202	-3.622785



Legend

- NRW Marine Licence Area
- Boundary Point
- - - - - Jurisdictional Boundary
- Inshore Waters



Drawing Number:

RPSE-MN-ES-WMLPAM-004-01

Project Name:
MONA OFFSHORE WIND PROJECT

Drawing Title:
NRW MARINE LICENCE PLAN AREAS MAP
PANELS 4 AND 5

Geodetic Information:
Datum: ETRS 1989
Projection: ETRS 1989 UTM Zone 30N
Scale@ A1: Various

Data Sources: Client, Natural Resources Wales,
NatureScot. MMO

Service Layer Credits: Sources: Esri, HERE, Garmin,
Intermap, increment P Corp., GEBCO, USGS, FAO, NPS,
NRCAN, GeoBase, IGN, Kadaster NL, Ordnance Survey,
Esri Japan, METI, Esri China (Hong Kong), (c)

VER	DATE	DETAILS	BY	CHECK
00	05/04/24	Initial Issue	NG	TGB
01	23/04/24	Revision	NG	TGB