

MONA OFFSHORE WIND PROJECT

Environmental Statement

Volume 6, Annex 8.6: Seascape visualisations
Part 4 (Figures 28.1 - 32.2)

Document Number: MOCNS-J3303-RPS-10183

Document Reference: F6.8.6

APFP Regulations: 5(2)(a)

February 2024

F01



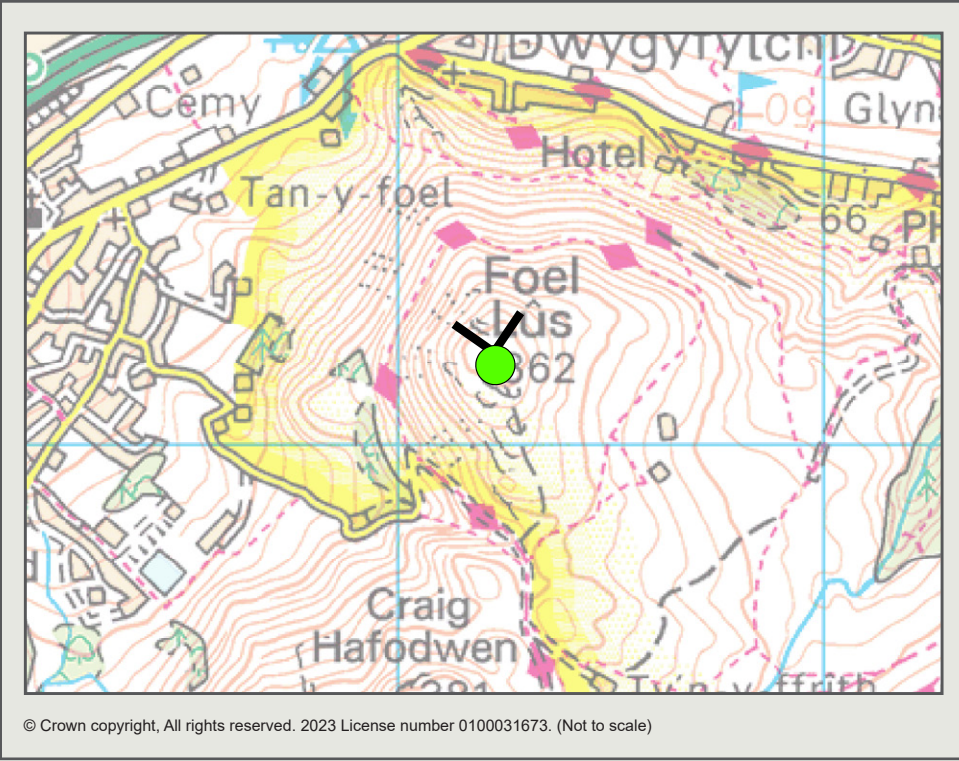
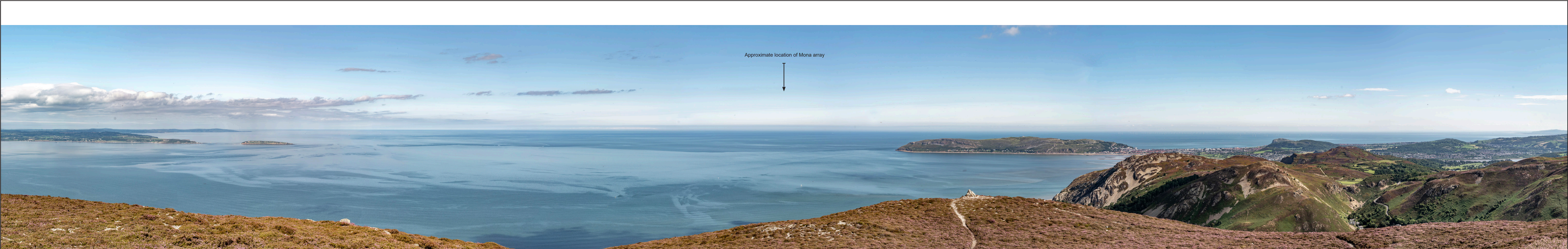
Image of an offshore wind farm

MONA OFFSHORE WIND PROJECT


Document status					
Version	Purpose of document	Authored by	Reviewed by	Approved by	Review date
F01	Application	RPS	Mona Offshore Wind Ltd	Mona Offshore Wind Ltd	Feb 2024
Prepared by:		Prepared for:			
RPS		Mona Offshore Wind Limited.			

Figures

- Figure 28.1: Viewpoint 32: Foel Lus, summit, open access land – Baseline photography
Figure 28.2: Viewpoint 32: Foel Lus, summit, Eryri (Snowdonia) National Park – Wireline and Photomontage
Figure 29.1: Viewpoint 33: Conwy Mountain, summit, open access – Baseline photography
Figure 29.2: Viewpoint 33: Conwy Mountain, summit, Eryri (Snowdonia) National Park – Wireline and Photomontage
Figure 30.1: Viewpoint 34: Little Ormes Head, Llandudno, open access land – Baseline photography
Figure 30.2: Viewpoint 34: Little Ormes Head, Llandudno – Wireline and Photomontage
Figure 31.1: Viewpoint 35: Bryn Euryn Nature Reserve – Baseline photography
Figure 31.2: Viewpoint 35: Bryn Euryn Nature Reserve – Wireline and Photomontage
Figure 32.1: Viewpoint 36: Public Right of Way near Bryn-y-Maen – Baseline photography
Figure 32.2: Viewpoint 36: Bryn y Maen – Wireline and Photomontage



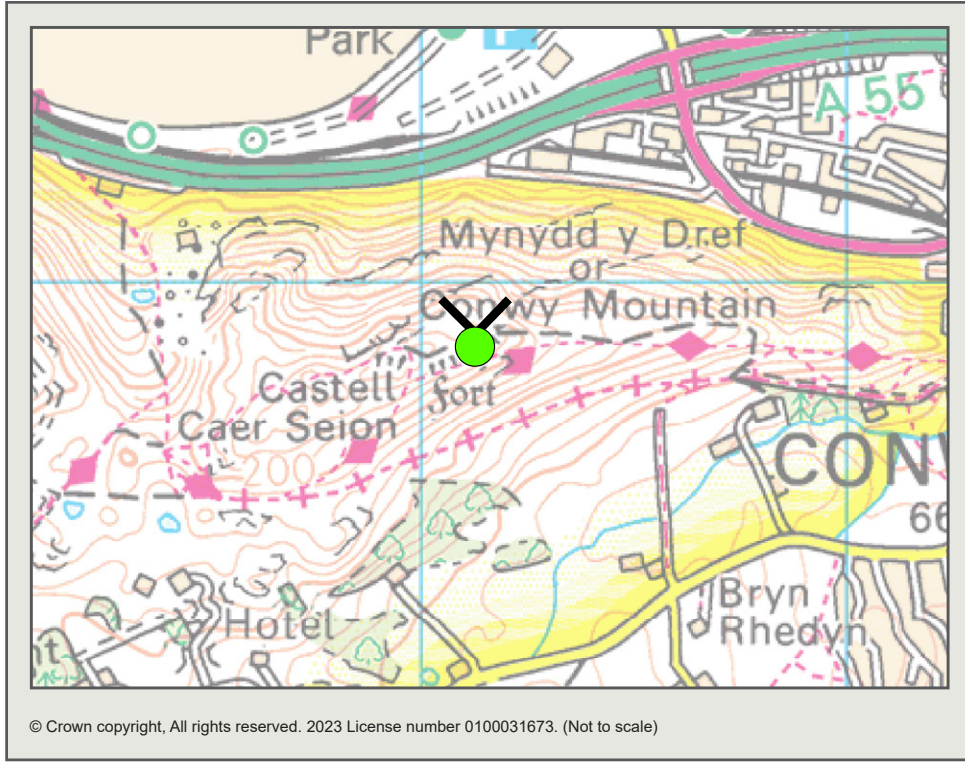

 < indicates the 180° field of view from the respective viewpoint




Existing and proposed wireline view

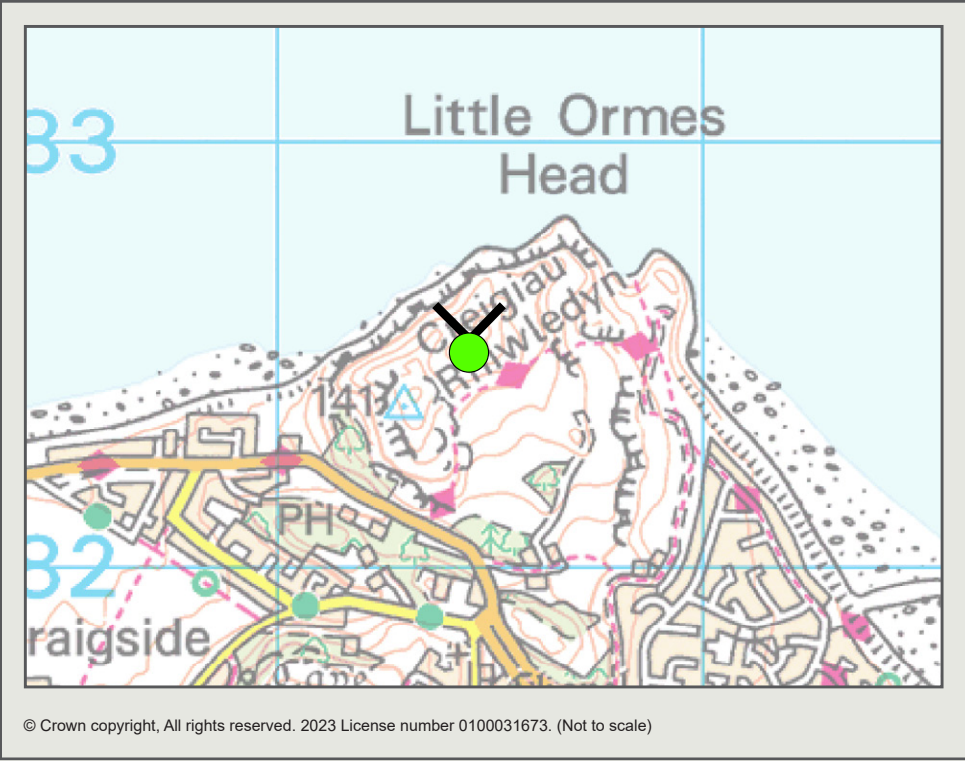



Proposed illustrative view



< indicates the 180° field of view from the respective viewpoint





 < indicates the 180° field of view from the respective viewpoint

Viewpoint 34: Little Ormes Head, Llandudno (Approximate 180° Panorama, for context only)

3999-0040-10




Mona Offshore Wind Project
JSL3999

Date of photograph: 08/08/2023
OS Grid Ref: 281459, 382544

For context only

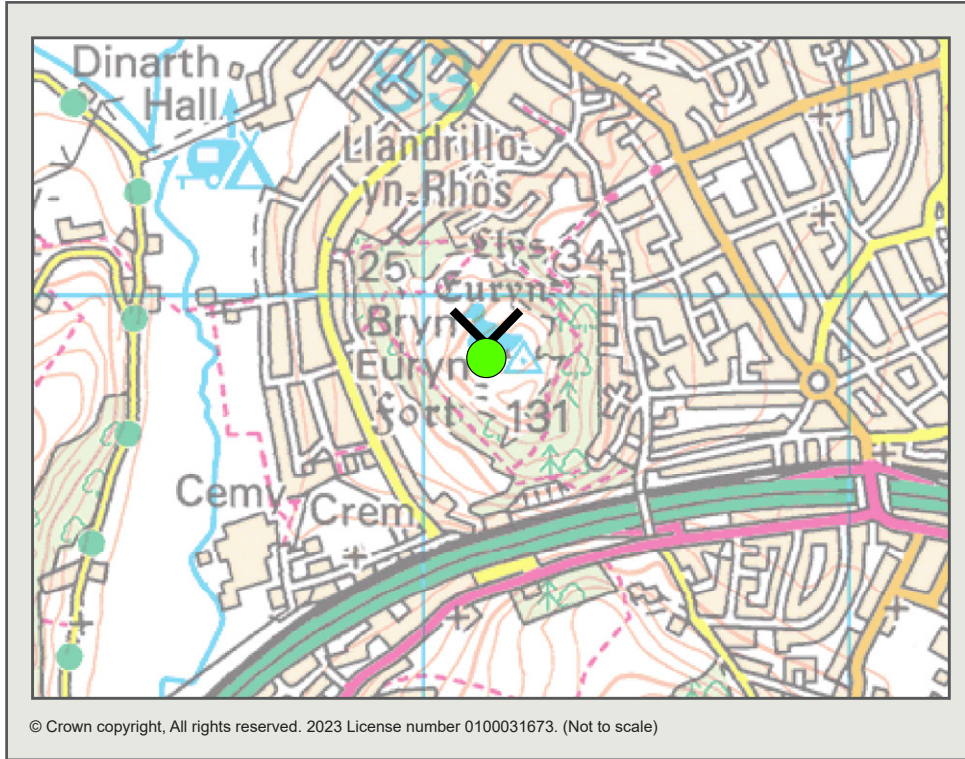
Baseline Photography
Vol 6 Annex 8.6 Figure 30.1



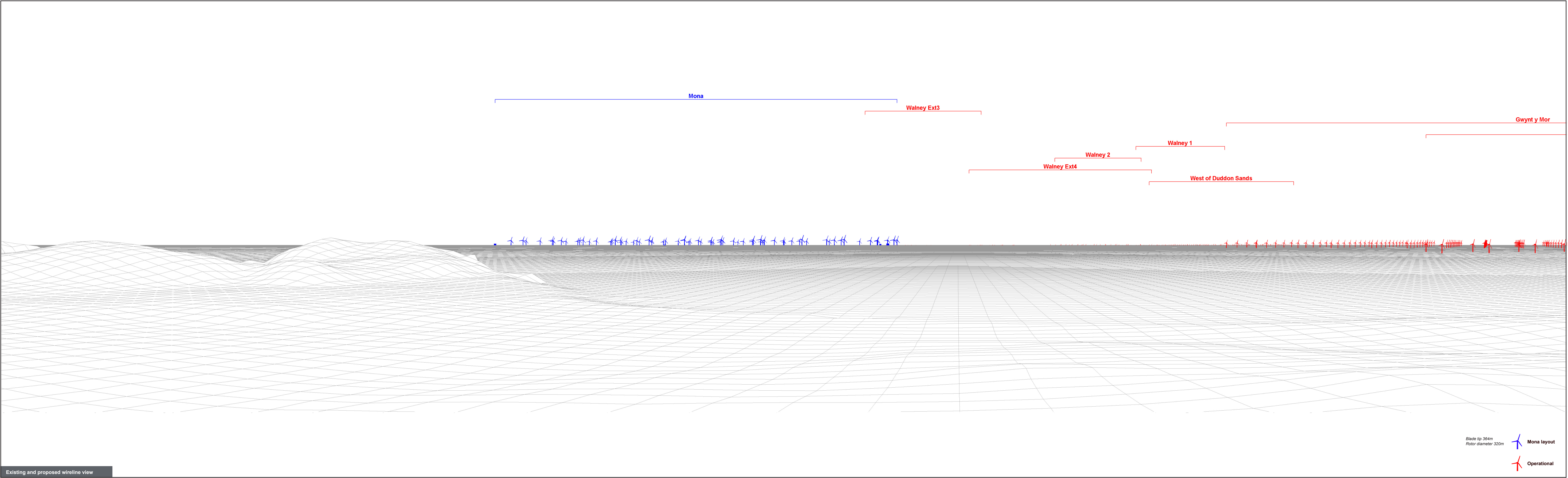
Existing and proposed wireline view

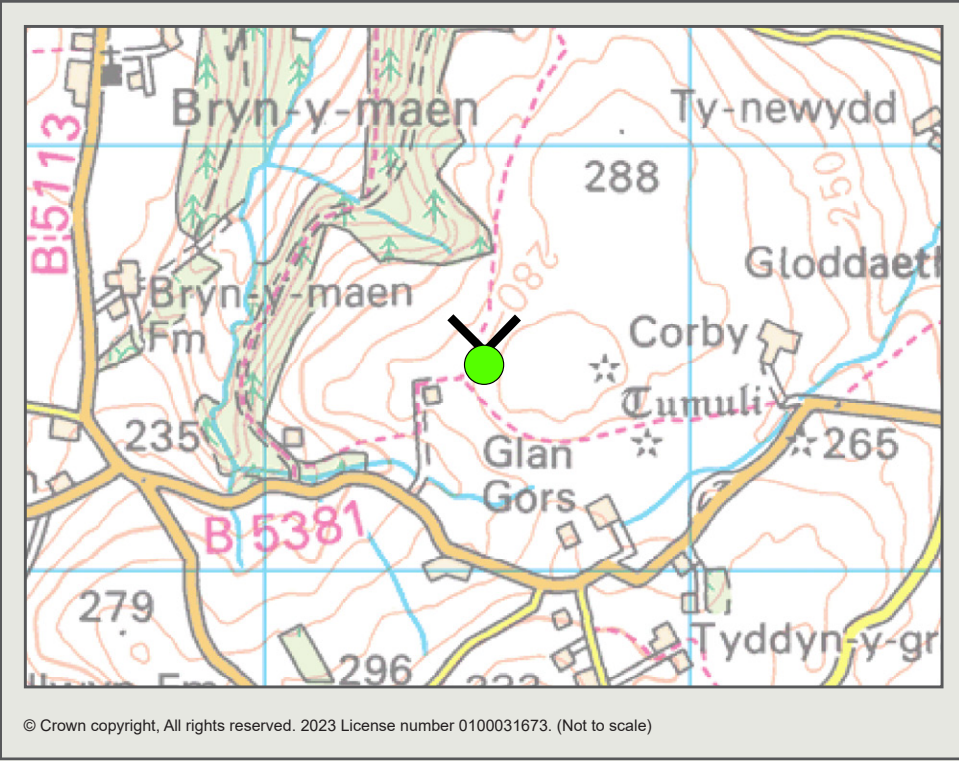


Proposed illustrative view



 < indicates the 180° field of view from the respective viewpoint





 < indicates the 180° field of view from the respective viewpoint

