

MONA OFFSHORE WIND PROJECT

Environmental Statement

Volume 6, Annex 8.6: Seascape visualisations

Part 2 (Figures 9.4 - 17.1)

Document Number: MOCNS-J3303-RPS-10181

Document Reference: F6.8.6

APFP Regulations: 5(2)(a)

February 2024

F01



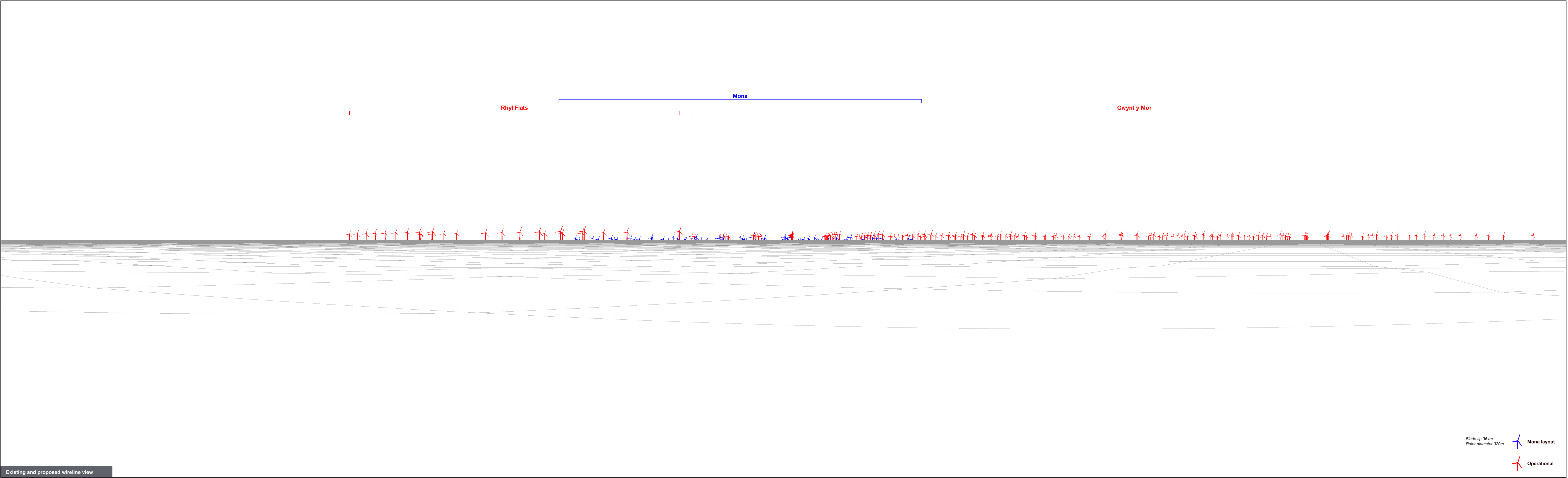
Image of an offshore wind farm

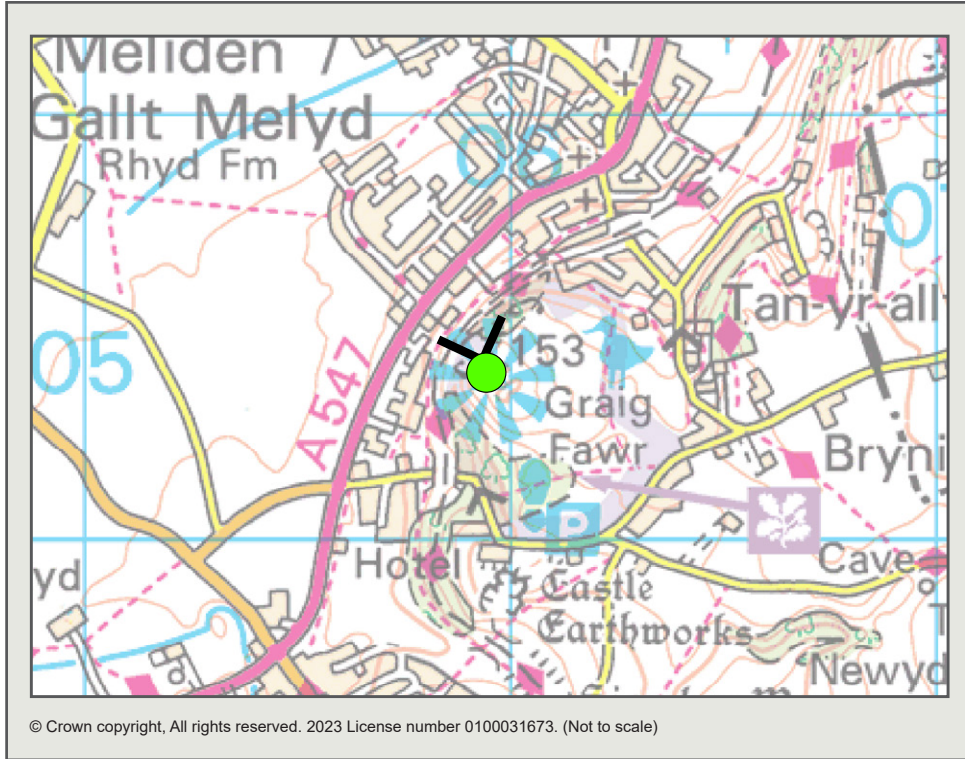
MONA OFFSHORE WIND PROJECT

| Document status | | | | | |
|-----------------|---------------------|-----------------------------|------------------------|------------------------|-------------|
| Version | Purpose of document | Authored by | Reviewed by | Approved by | Review date |
| F01 | Application | RPS | Mona Offshore Wind Ltd | Mona Offshore Wind Ltd | Feb 2024 |
| Prepared by: | | Prepared for: | | | |
| RPS | | Mona Offshore Wind Limited. | | | |

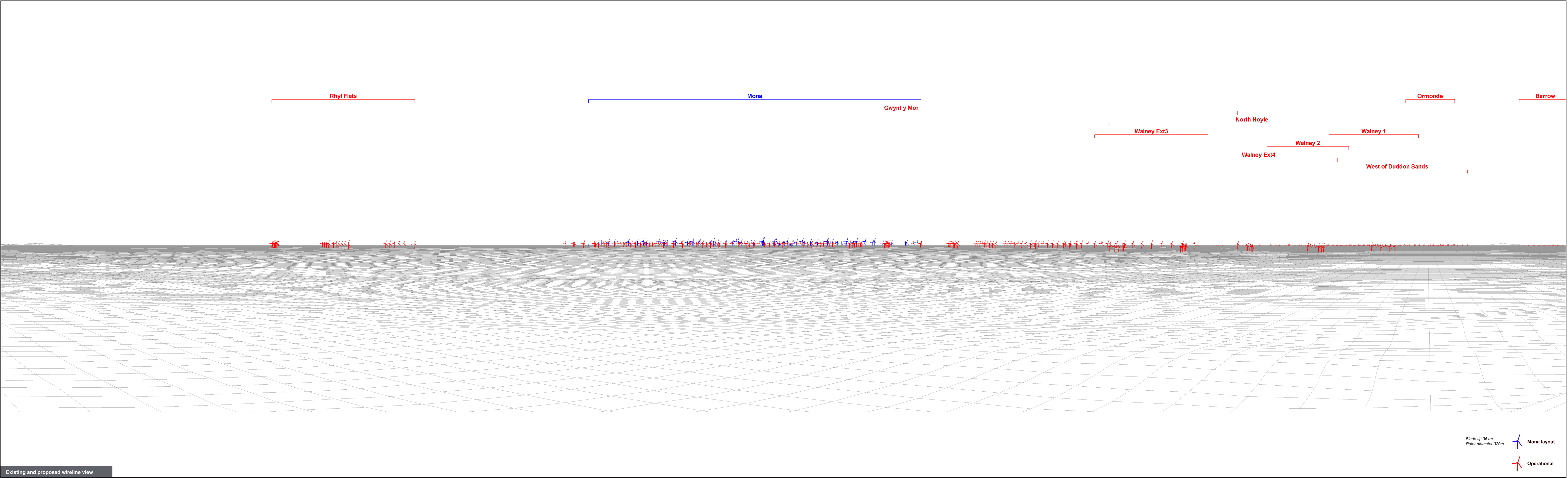
Figures


- Figure 9.4: Viewpoint 9 (Night): Rhyl – Wireline and Photomontage
- Figure 10.1: Viewpoint 10: Graig Fawr, National Landscape open access land – Baseline photography
- Figure 10.2: Viewpoint 10: Graig Fawr, Clwydian Range and Dee Valley National Landscape – Wireline and Photomontage
- Figure 11.1: Viewpoint 11: Moel y Parc, open access land – Baseline photography
- Figure 11.2: Viewpoint 11: Moel y Parc, Clwydian Range and Dee Valley National Landscape – Wireline and Photomontage
- Figure 12.1: Viewpoint 12 (Day): Wallasey Embankment, Leasowe Common – Baseline photography
- Figure 12.2: Viewpoint 12 (Night): Wallasey Embankment, Leasowe Common – Baseline photography
- Figure 12.3: Viewpoint 12: Wallasey embankment, Leasowe Common – Wireline and Photomontage
- Figure 12.4: Viewpoint 12 (Night): Wallasey embankment, Leasowe Common – Wireline and Photomontage
- Figure 13.1: Viewpoint 13: Formby, Sefton Coastal Footpath – Baseline photography
- Figure 13.2: Viewpoint 13: Sefton Coastal Footpath at Massam's Slack/Ainsdale National Nature Reserve, Formby – Wireline and Photomontage
- Figure 14.1: Viewpoint 15 (Day): Blackpool, North Pier – Baseline photography
- Figure 14.2: Viewpoint 15 (Night): Blackpool, North Pier – Baseline photography
- Figure 14.3: Viewpoint 15: Blackpool North Pier – Wireline and Photomontage
- Figure 14.4: Viewpoint 15 (Night): Blackpool North Pier – Wireline and Photomontage
- Figure 15.1: Viewpoint 18: Herring Tower, Langness Peninsula, Isle of Man – Baseline photography
- Figure 15.2: Viewpoint 18: Herring Tower Trig Point, Langness Peninsula, Isle of Man – Wireline and Photomontage
- Figure 16.1: Viewpoint 19: Marine Drive Arch, Isle of Man – Baseline photography
- Figure 16.2: Viewpoint 19: Panoramic Viewpoint at Arch Southwest of Douglas Head, Isle of Man – Wireline and Photomontage
- Figure 17.1: Viewpoint 21: Liverpool to Dublin (Ireland) Ferry – Wireline only

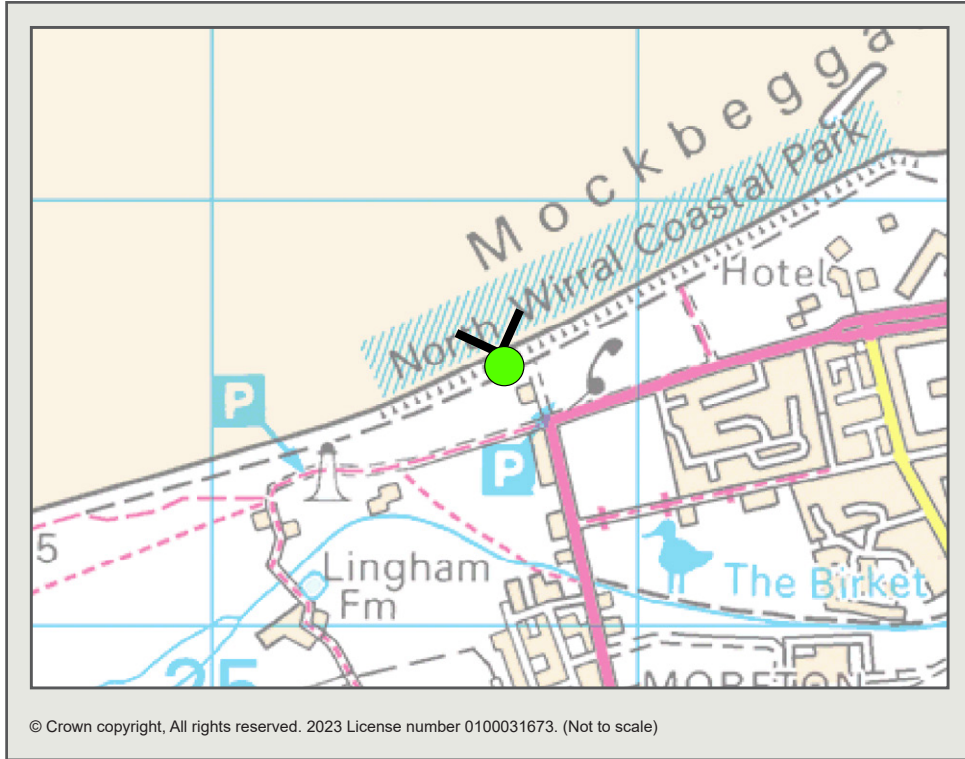




 < indicates the 180° field of view from the respective viewpoint

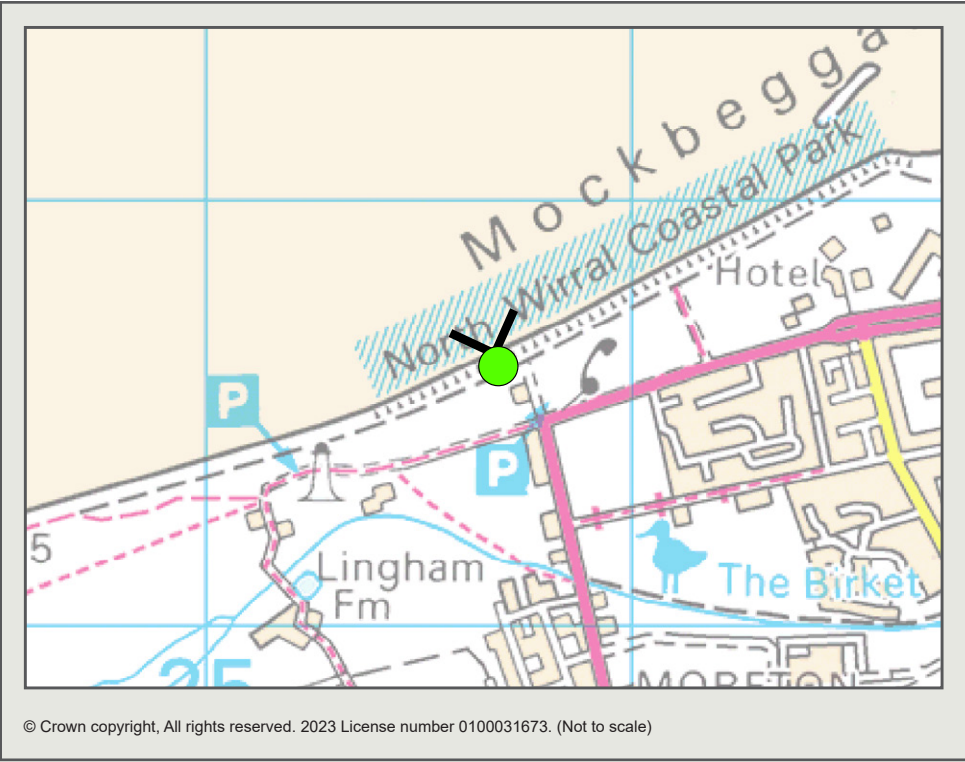
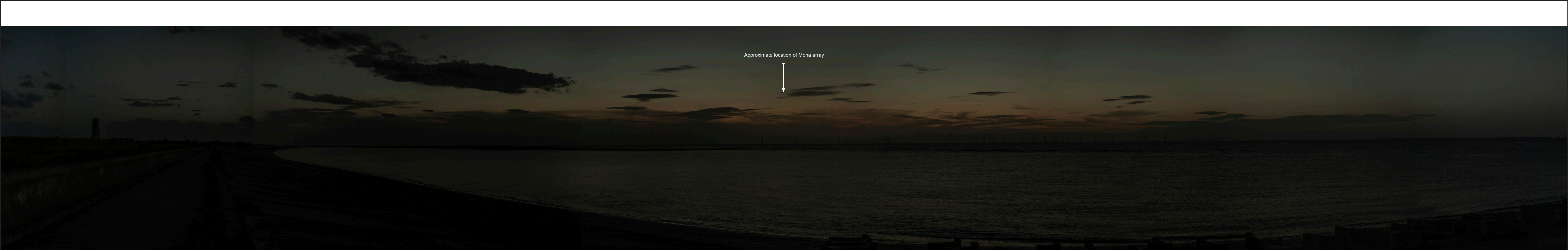








 < indicates the 180° field of view from the respective viewpoint

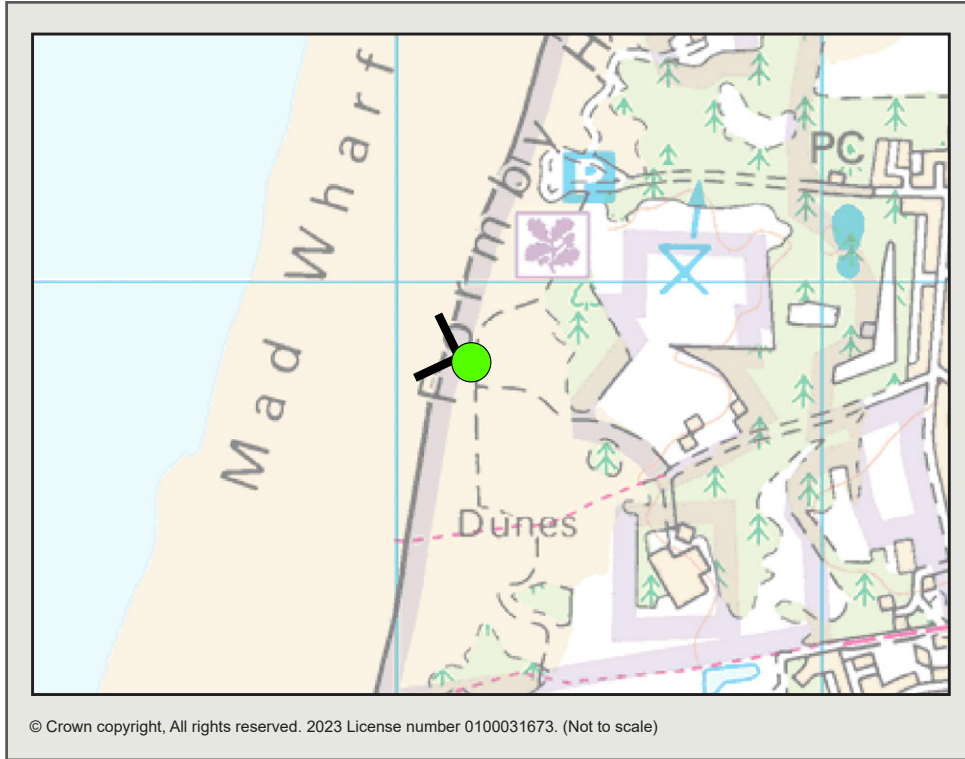
3999-0040-10




 < indicates the 180° field of view from the respective viewpoint

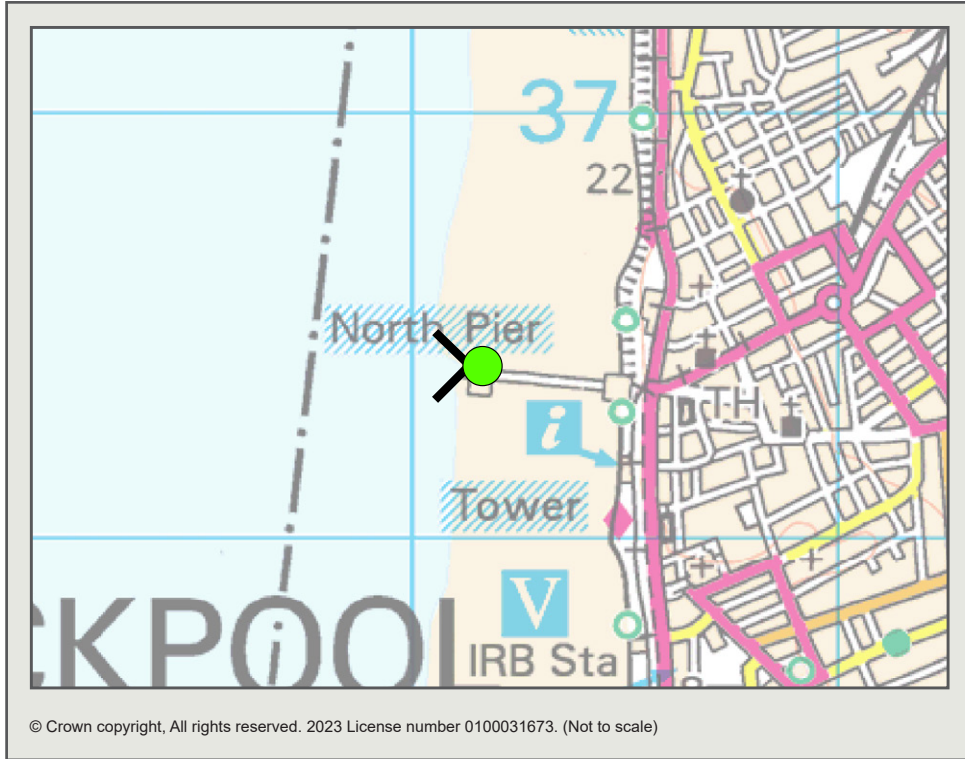







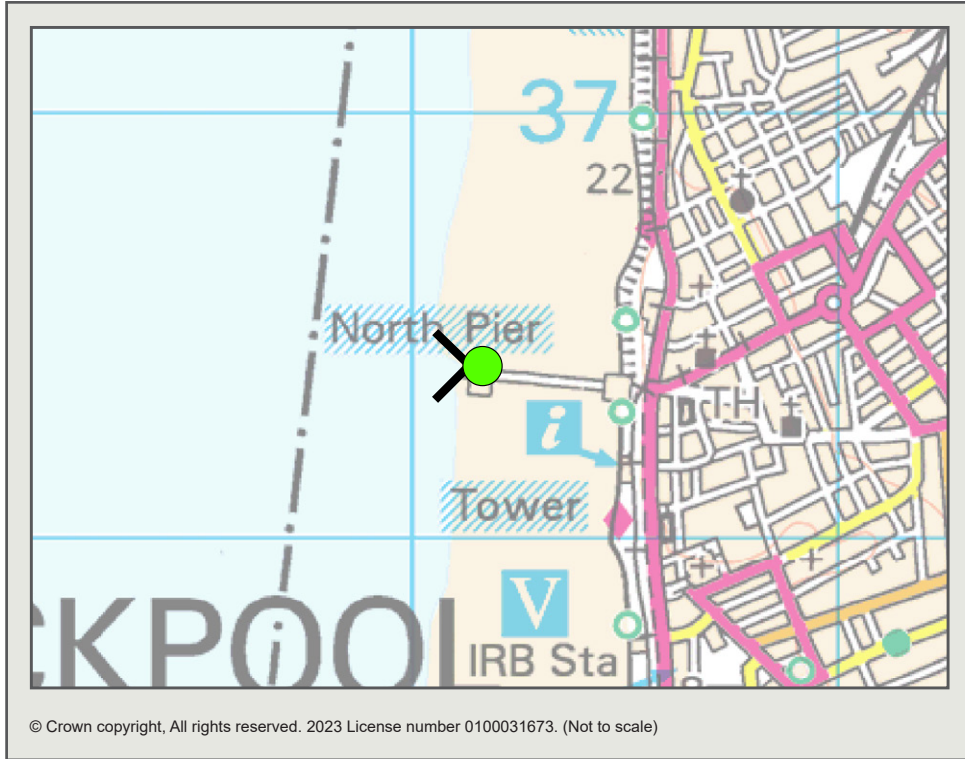
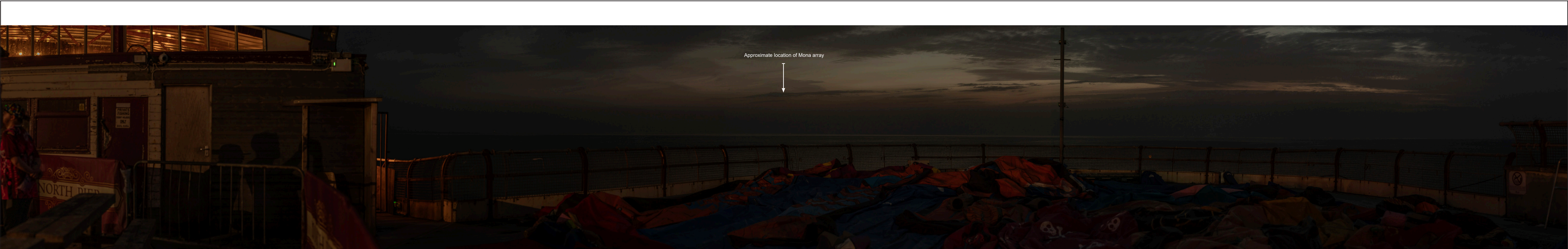
< indicates the 180° field of view from the respective viewpoint








< indicates the 180° field of view from the respective viewpoint

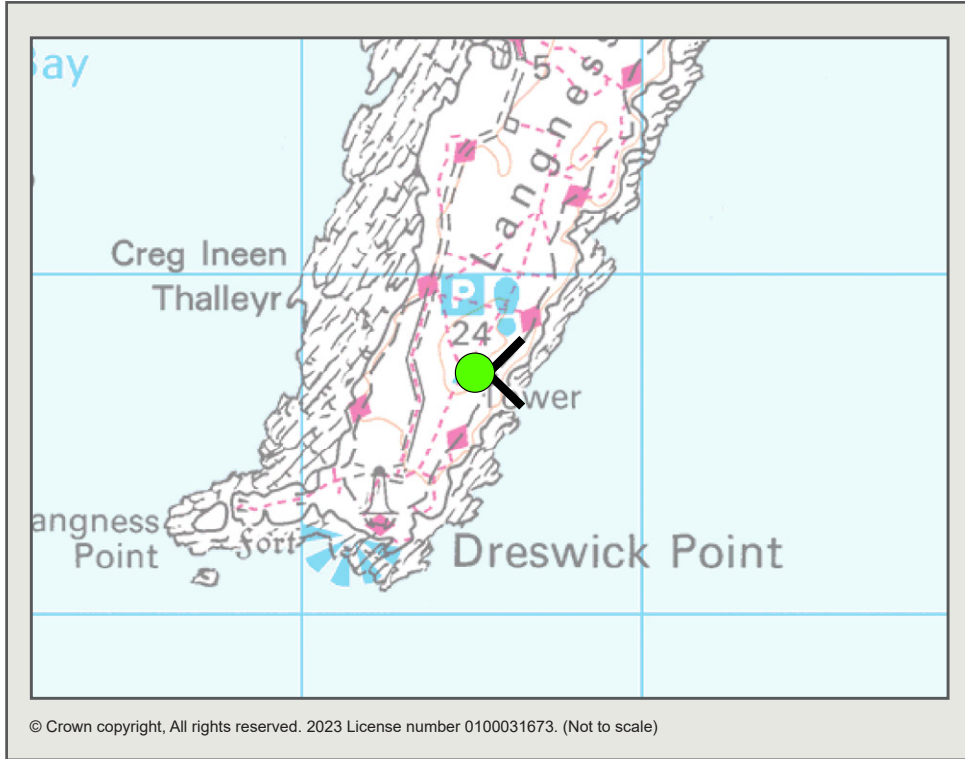
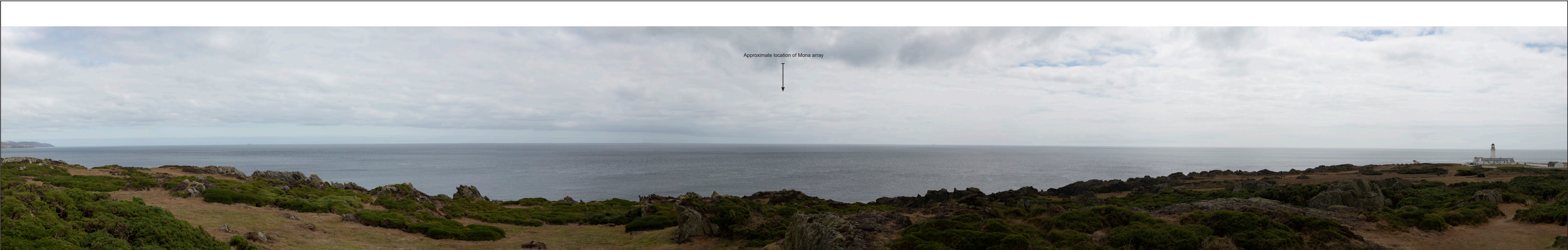
3999-0040-10




< indicates the 180° field of view from the respective viewpoint

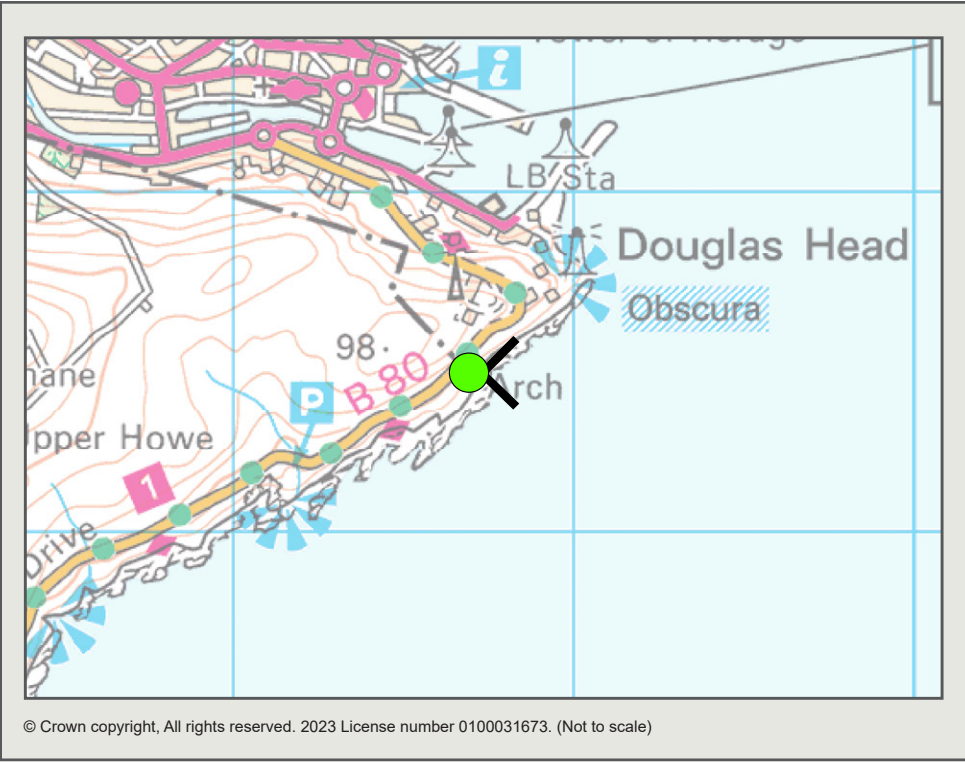







 < indicates the 180° field of view from the respective viewpoint





 < indicates the 180° field of view from the respective viewpoint

