

MONA OFFSHORE WIND PROJECT

Environmental Statement

Volume 6, Annex 8.3: Visual baseline technical report – offshore development Appendix Part 1

Document Reference Number: MOCNS-J3303-RPS-10198

Document Reference: F6.8.3

APFP Regulations: 5(2)(a)

February 2024

F01



Image of an offshore wind farm

MONA OFFSHORE WIND PROJECT

Document status

Version	Purpose of document	Authored by	Reviewed by	Approved by	Review date
F01	Application	RPS	Mona Offshore Wind Ltd	Mona Offshore Wind Ltd	Feb 2024

Prepared by:

RPS

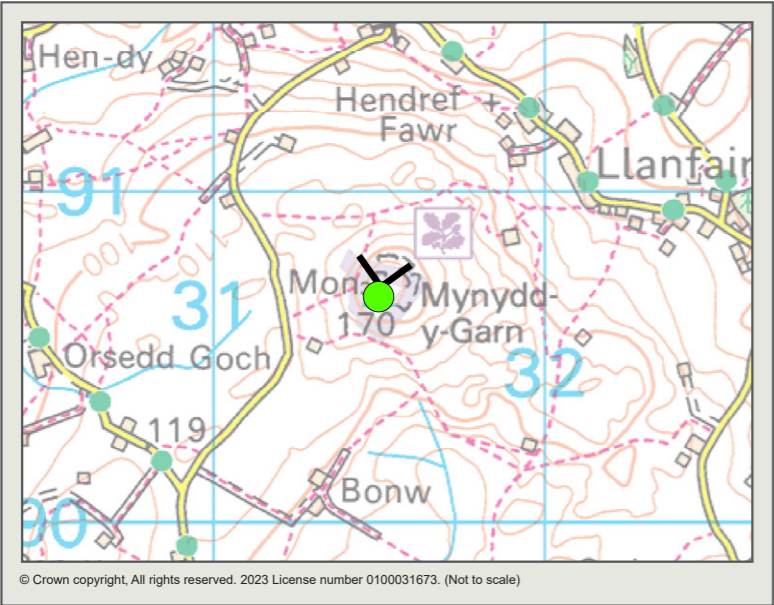
Prepared for:

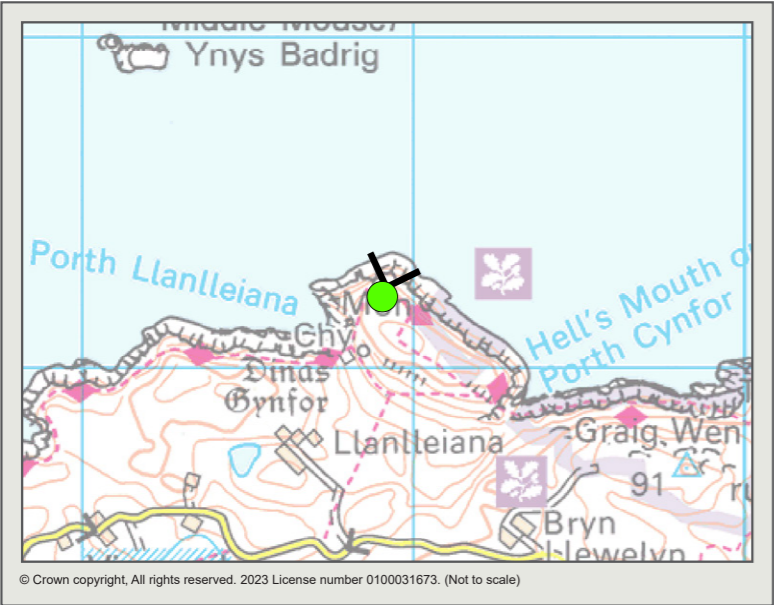
Mona Offshore Wind Ltd.

MONA OFFSHORE WIND PROJECT

Figures

- Figure 1.1: Viewpoint 1: Mynydd y Garn trig point, Isle of Anglesey National Landscape – Baseline photography
- Figure 2.1: Viewpoint 2: Llanlleiana Head, Kind Edward VII Coronation Tower, Wales Coast Path – Baseline photography
- Figure 3.1: Viewpoint 3: Mynydd Eilian, trig point, public right of way – Baseline photography
- Figure 4.1: Viewpoint 4: Bwrdd Arthur, common land - Baseline photography
- Figure 6.1: Viewpoint 6: Carnedd Llewelyn, Eryri (Snowdonia) National Park - Baseline photography
- Figure 7.1: Viewpoint 7: Great Orme, Llandudno, Open Access Land – Baseline photography
- Figure 7.2: Viewpoint 7: (Night) Great Orme, Llandudno, Open Access Land – Baseline photography
- Figure 8.1: Viewpoint 8: Mynydd y Gaer, Open access land – Baseline Photography
- Figure 9.1: Viewpoint 9: Rhyl, Beach - Baseline photography
- Figure 9.2: Viewpoint 9: (Night) Rhyl, Beach - Baseline photography
- Figure 10.1: Viewpoint 10: Graig Fawr summit, Clwydian Range and Dee Valley, National Landscape - Baseline photography
- Figure 11.1: Viewpoint 11: Moel y Parc, open access land – Baseline Photography
- Figure 12.1: Viewpoint 12: (Day) Wallasey Embankment, Leasowe Common – Baseline Photography
- Figure 12.2: Viewpoint 12: (Night) Wallasey Embankment, Leasowe Common – Baseline Photography
- Figure 13.1: Viewpoint 13: Sefton Coastal Footpath at Massam's Slack/Ainsdale National Nature Reserve, Formby - Baseline photography
- Figure 14.1: Viewpoint 15: (Day) Blackpool, North Pier – Baseline Photography
- Figure 14.2: Viewpoint 15: (Night) Blackpool, North Pier – Baseline Photography
- Figure 15.1: Viewpoint 18: Herring Tower, Langness Peninsula, Isle of Man – Baseline Photography
- Figure 16.1: Viewpoint 19: Marine Drive Arch, Isle of Man – Baseline Photography
- Figure 20.1: Viewpoint 24: Bull Bay, Amlwch, Wales Coast Path – Baseline Photography
- Figure 21.1: Viewpoint 25: Moelfre Headland, Wales Coast Path – Baseline photography
- Figure 22.1: Viewpoint 26: Yr Arwydd, Mynydd Bodafon, trig point, common land – Baseline Photography
- Figure 23.1: Viewpoint 27: (Day) Benllech, Bay View Road, Promenade – Baseline photography
- Figure 23.2: Viewpoint 27: (Night) Benllech, Bay View Road, Promenade – Baseline photography
- Figure 24.1: Viewpoint 28: Penmon Point, Wales Coast Path - Baseline photography



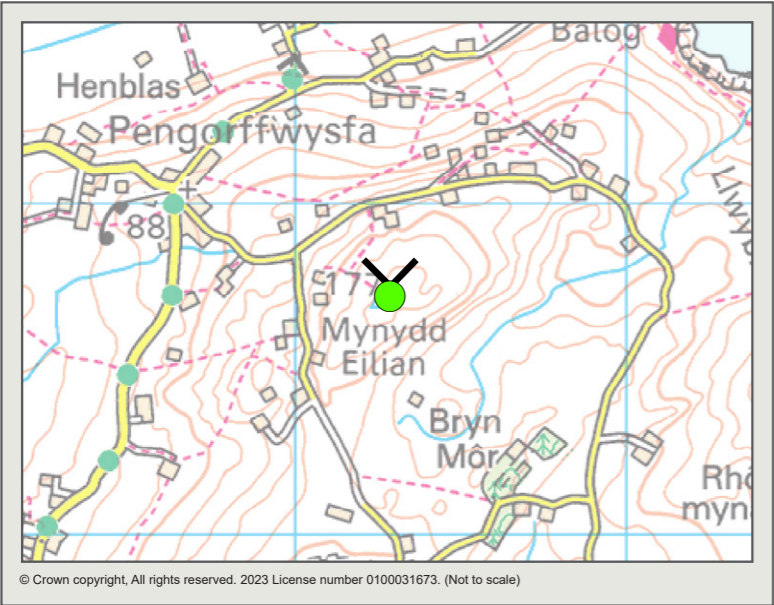




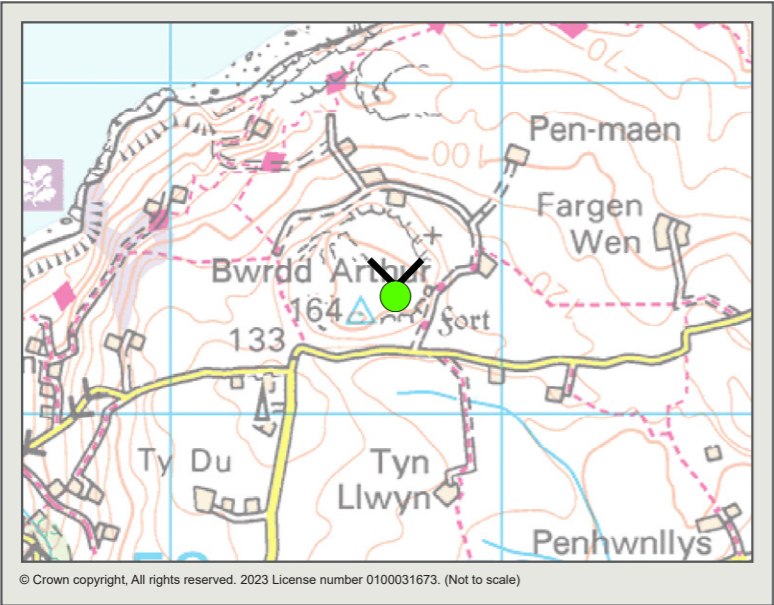
Approximate 180° Panorama, for context only

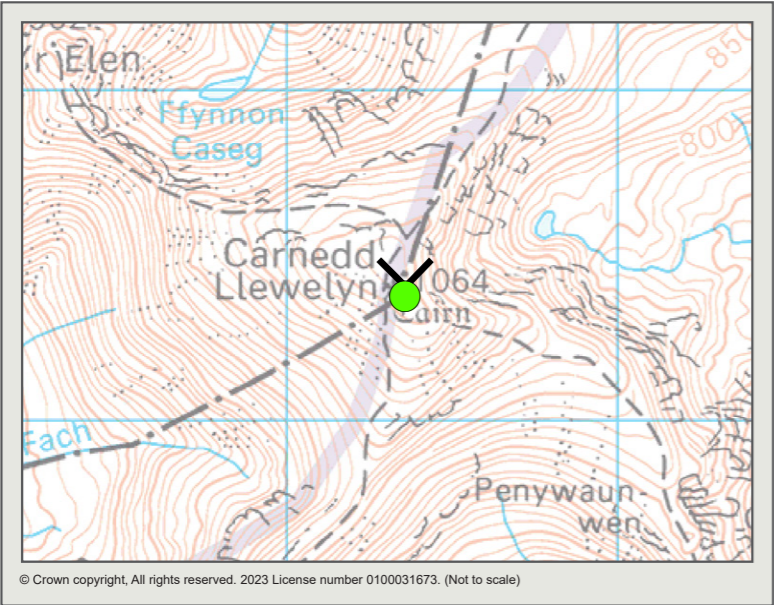



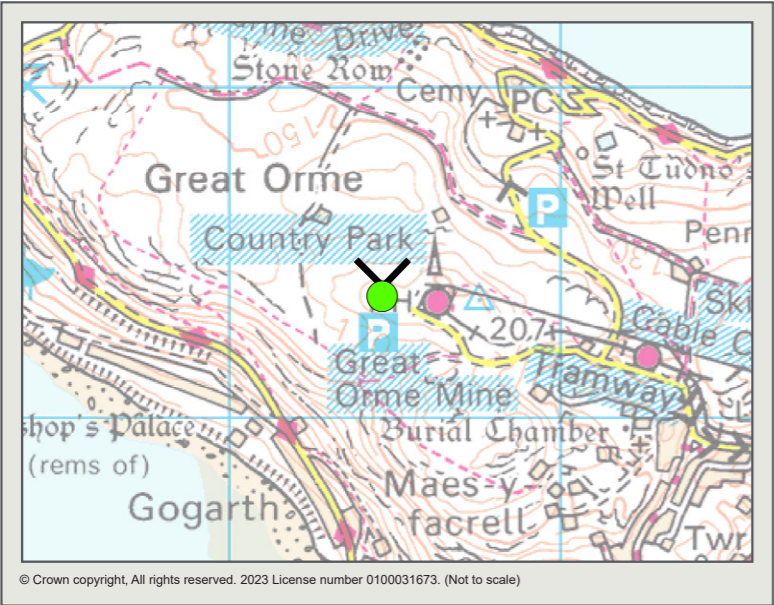
Approximate 90° Panorama, for context only

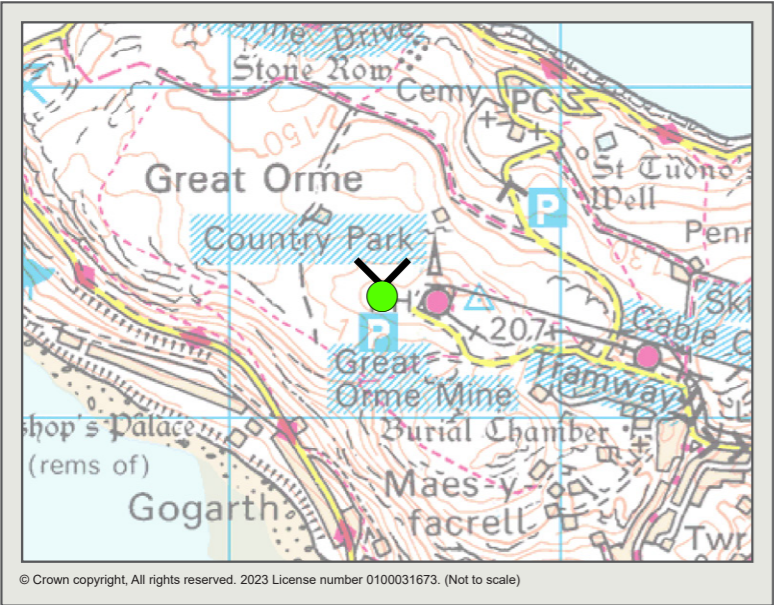


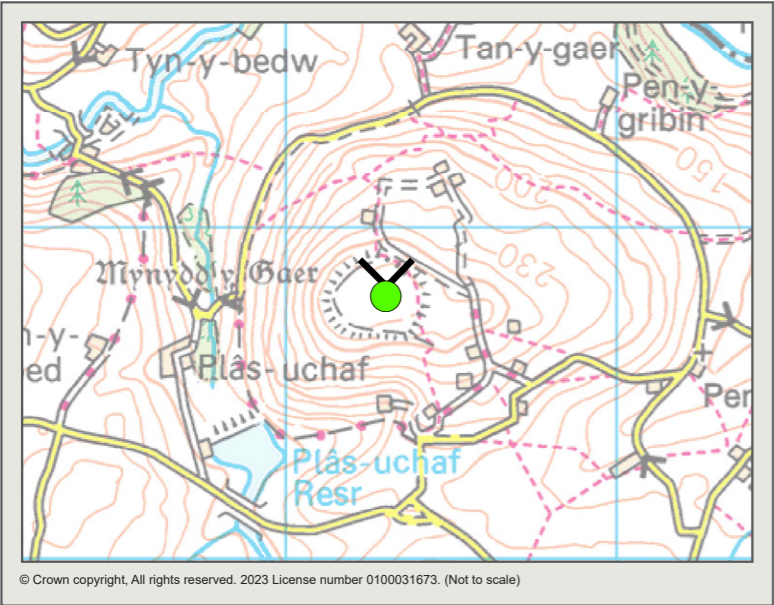
© Crown copyright. All rights reserved. 2023 License number 0100031673. (Not to scale)

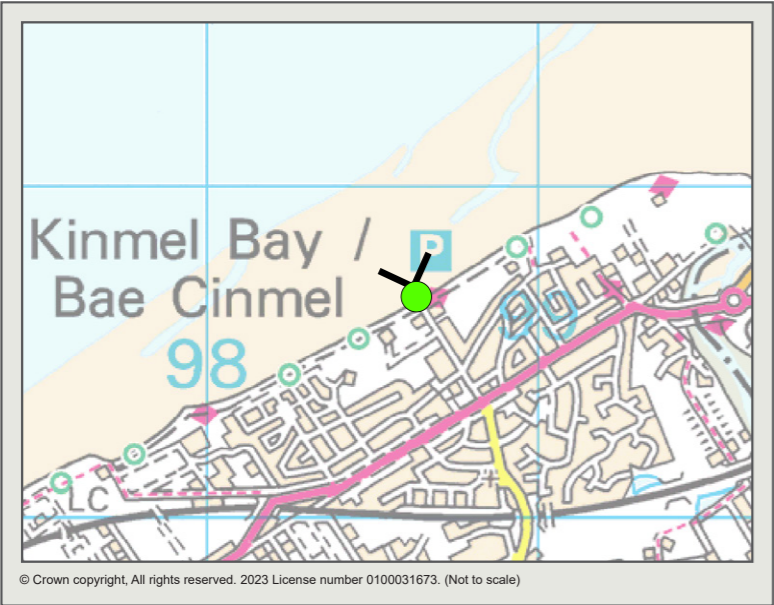



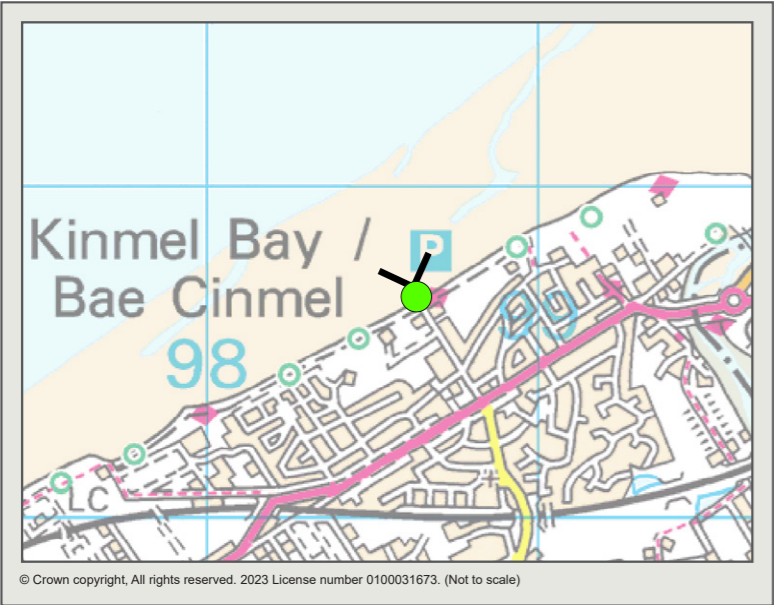



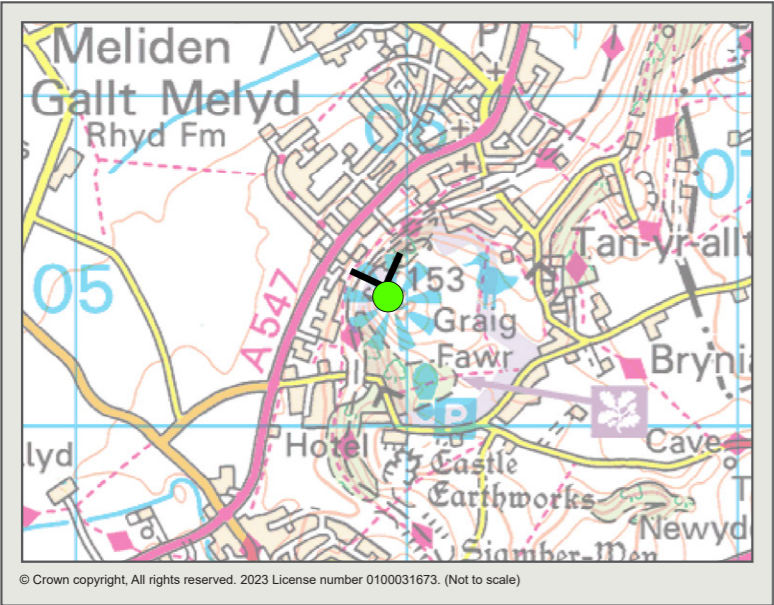


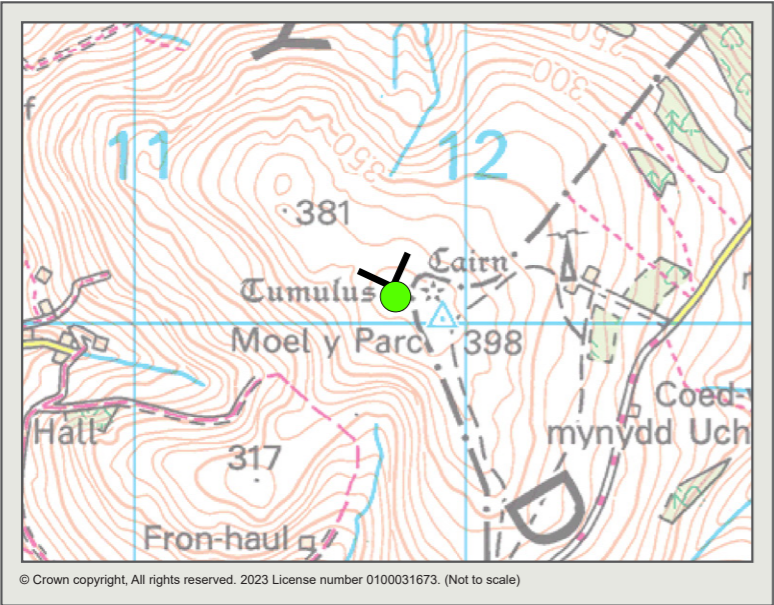


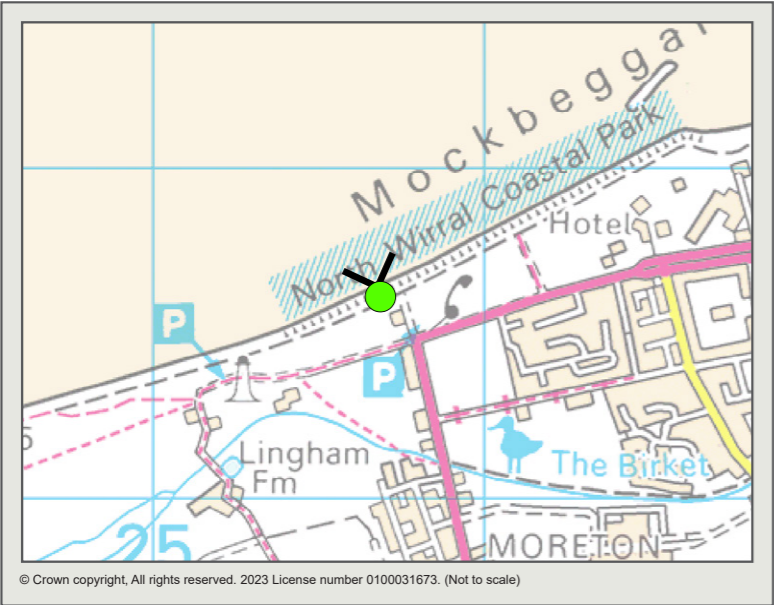


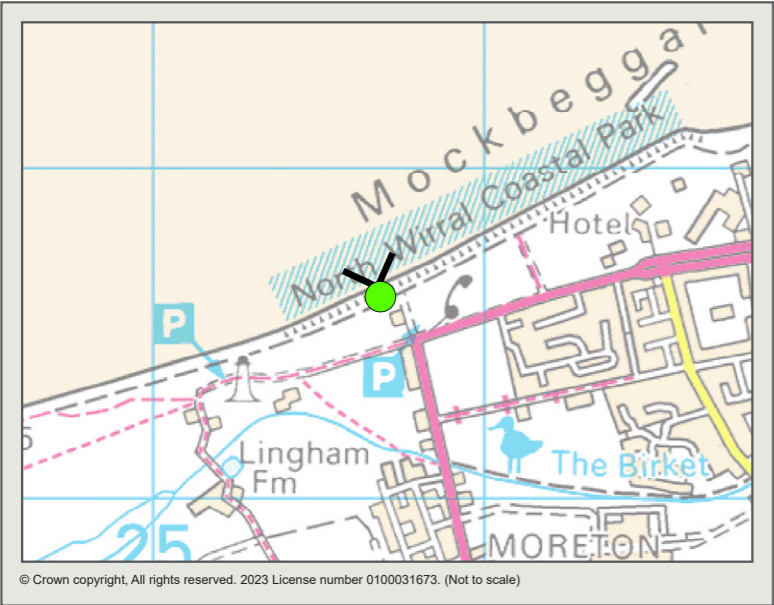



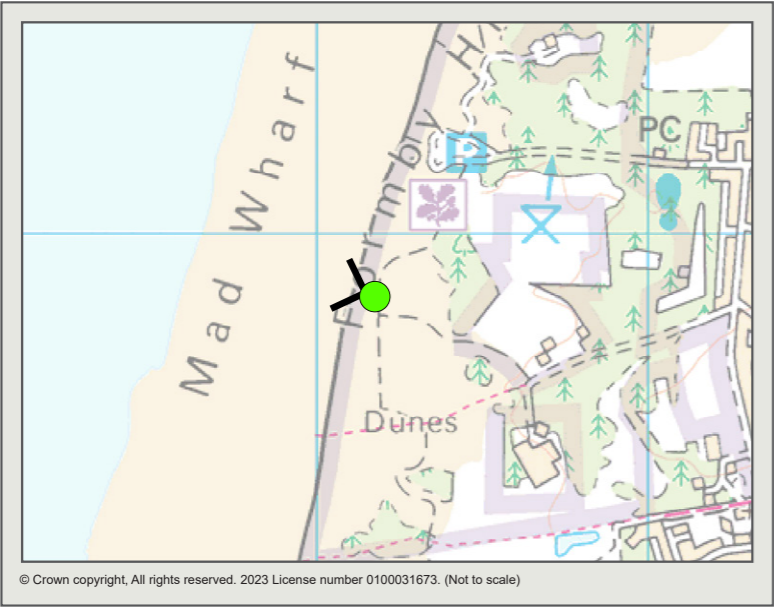


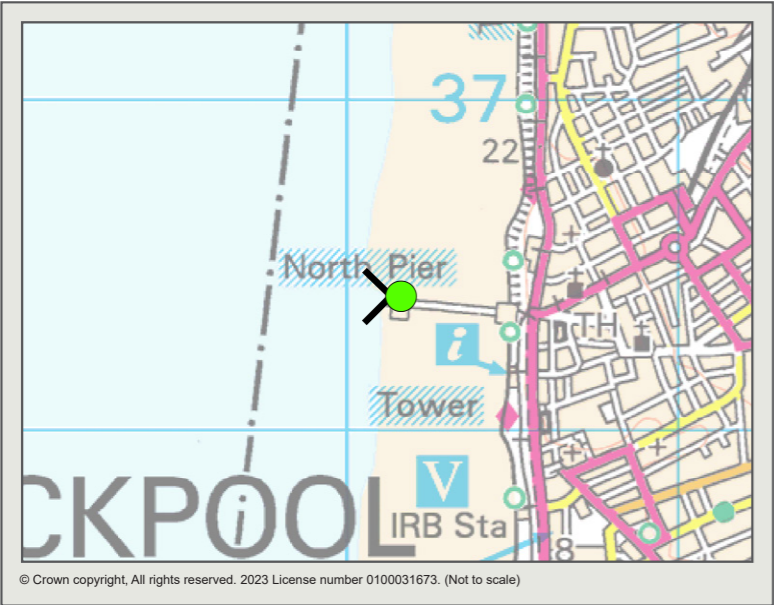


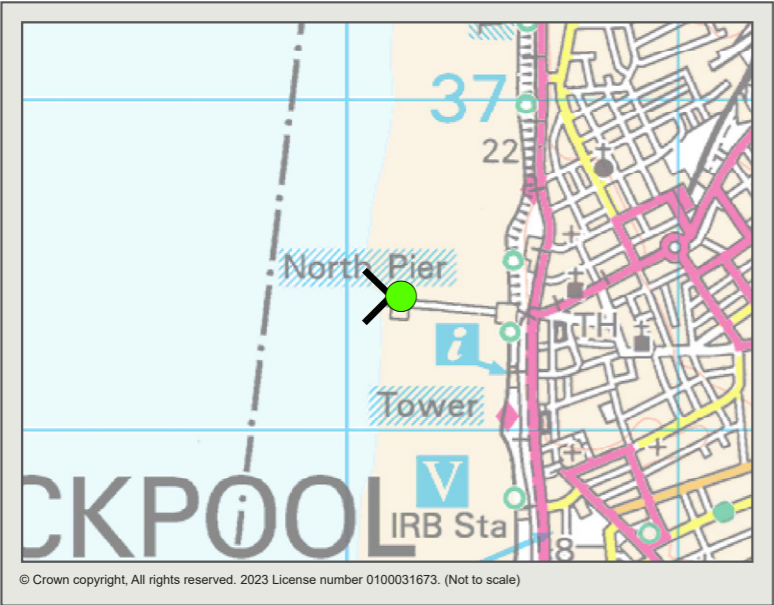



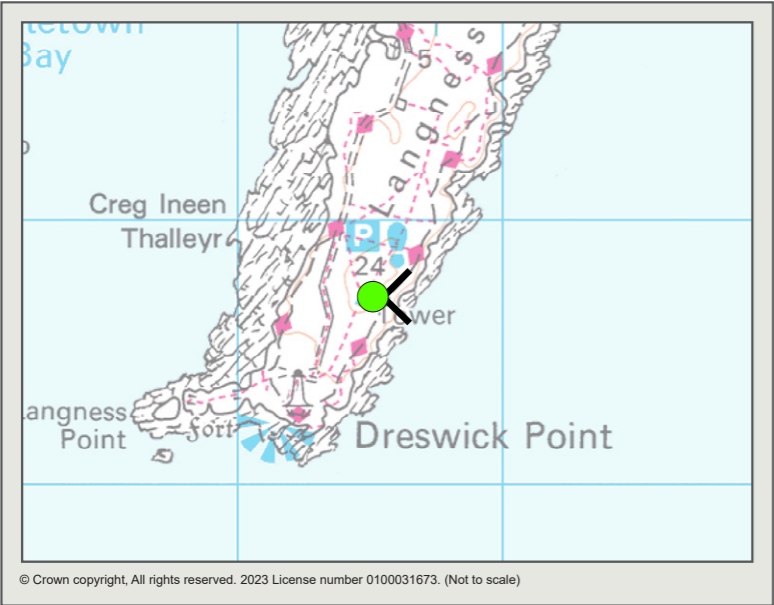


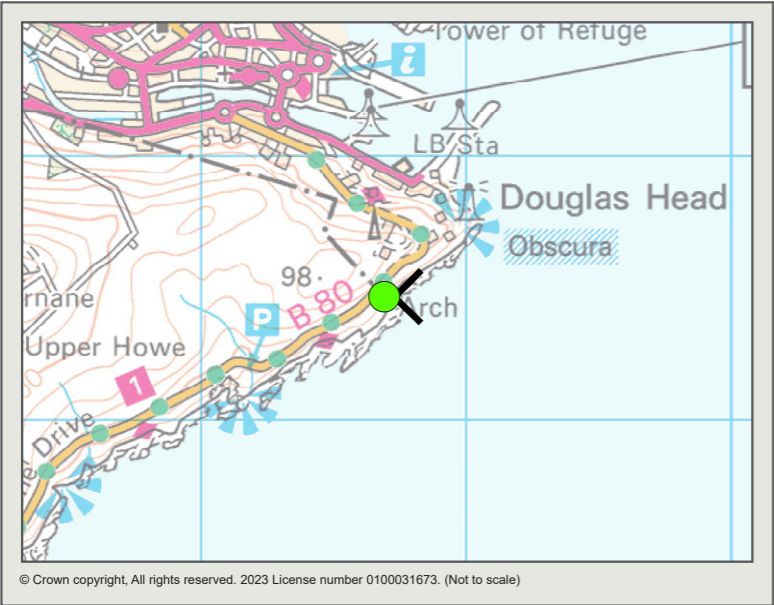











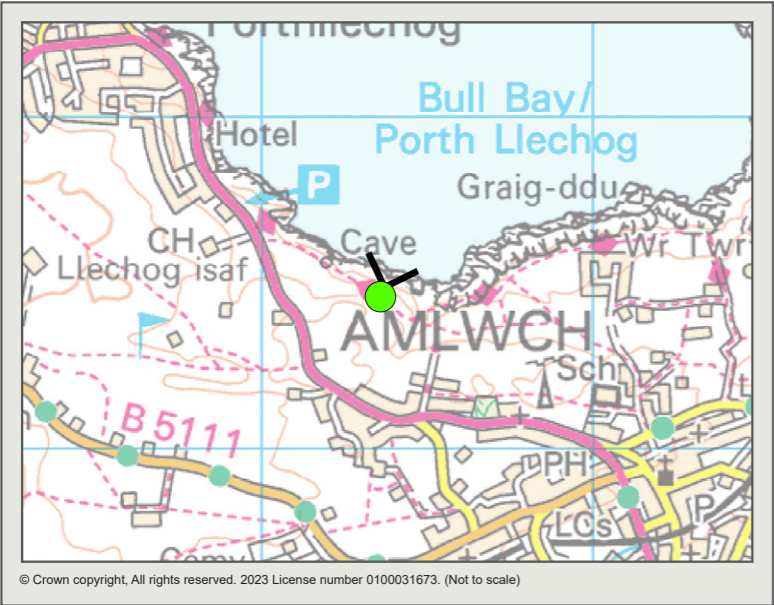


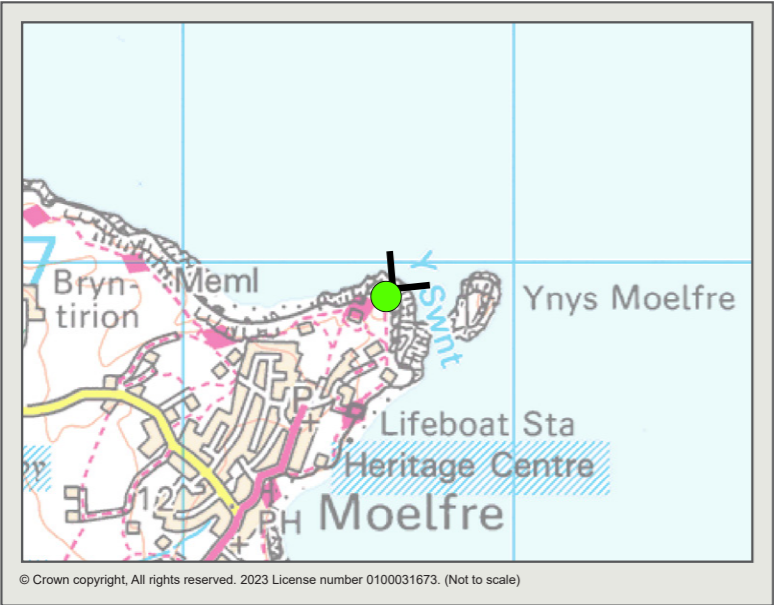


Approximate 180° Panorama, for context only



Approximate 90° Panorama, for context only







Approximate 180° Panorama, for context only



Approximate 90° Panorama, for context only

