

Site:








Blaenycloed
Ysbyty Ifan
Betws-y-Coed
Gwynedd
LL24 0NY

All fields lie within the Snowdonia National Park.

Client:

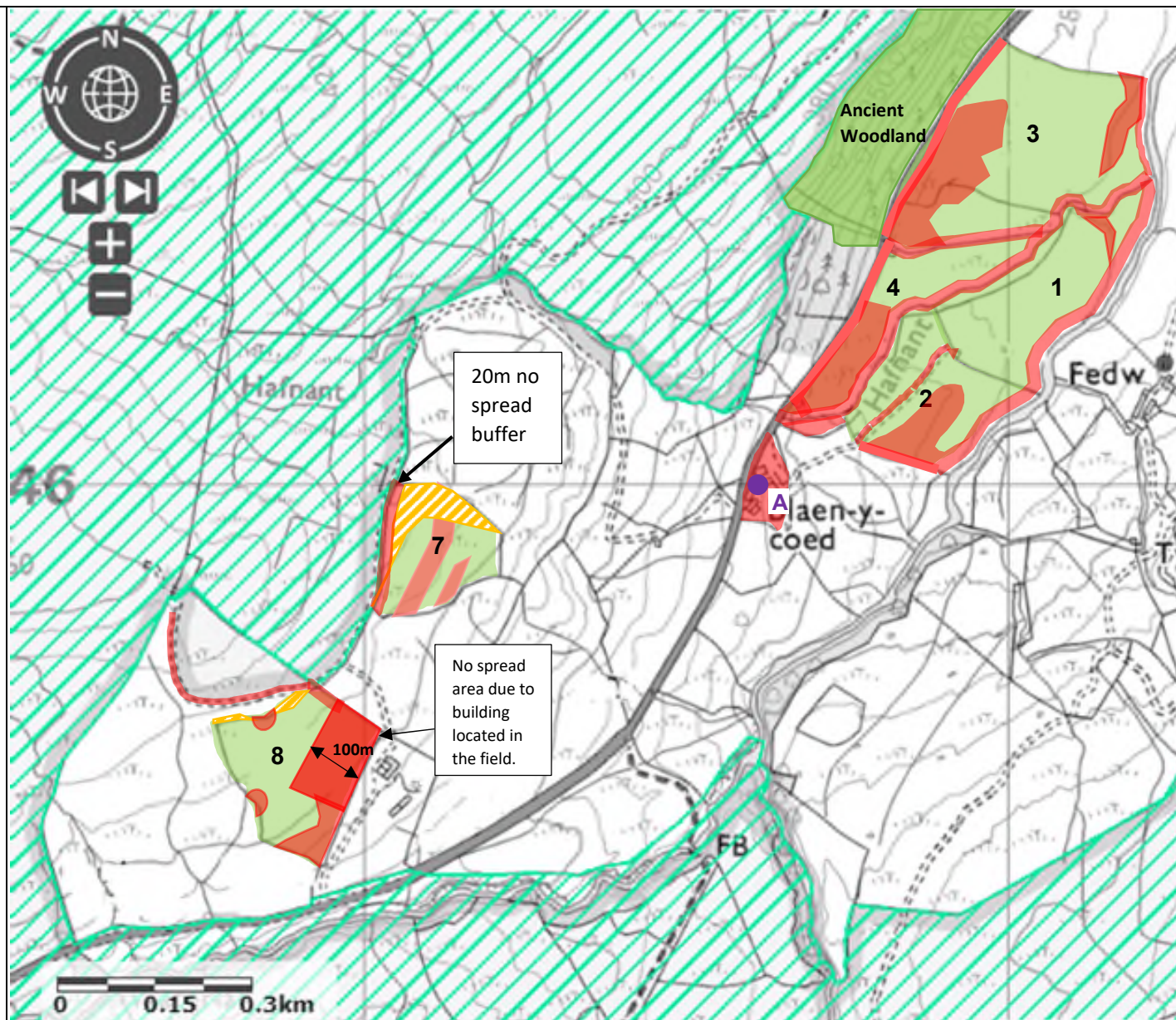
Dŵr Cymru / Welsh Water

Key:

-  Spreading area
-  Non-spreading area
(No application of waste on land sloping 7-12°)
-  10m no spread buffer zone
(watercourses, tracks/paths & woodland areas)
-  20m no spread buffer for areas bordering designated site.
-  Migneint-Arenig-Dduallt SSSI, SAC, and SPA
-  No spread area due to protected habitat.
-  Location tags

Lagoon:

A. SH 81649 46016



Site:





Blaenycloed
Ysbyty Ifan
Betws-y-Coed
Gwynedd
LL24 0NY

All fields lie within the Snowdonia National Park.

Client:

Dŵr Cymru / Welsh Water

Key:

-  Spreading area
-  Non-spreading area
(No application of waste on land sloping 7-12°)
-  10m no spread buffer zone (watercourses, tracks/paths & woodland areas)
-  Migneint-Arenig-Dduallt SSSI, SAC, and SPA

