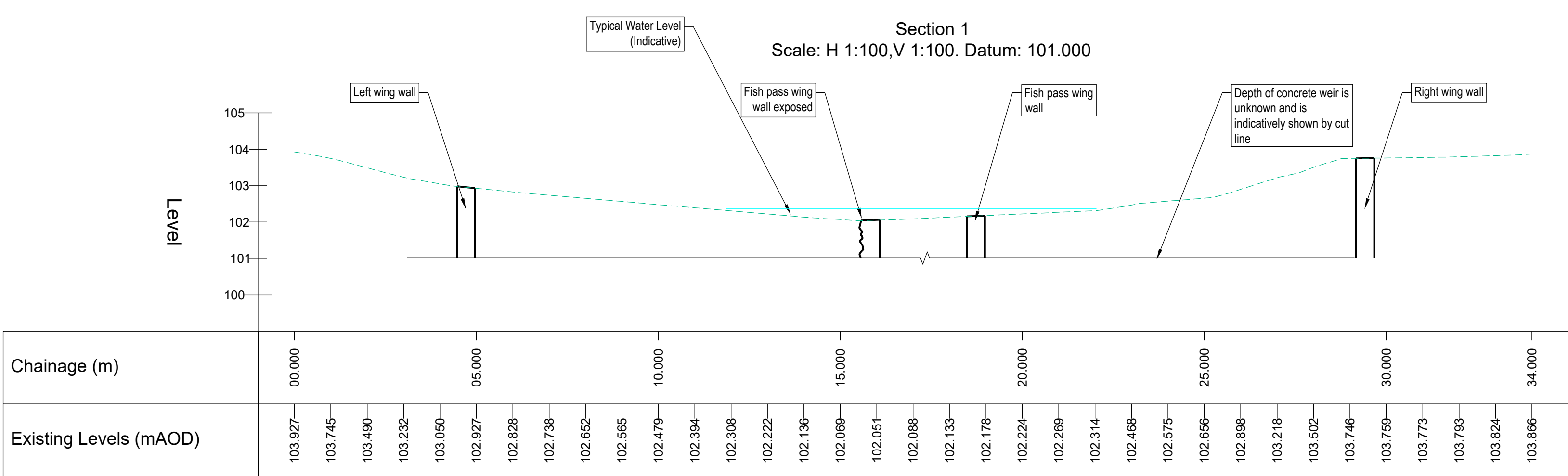
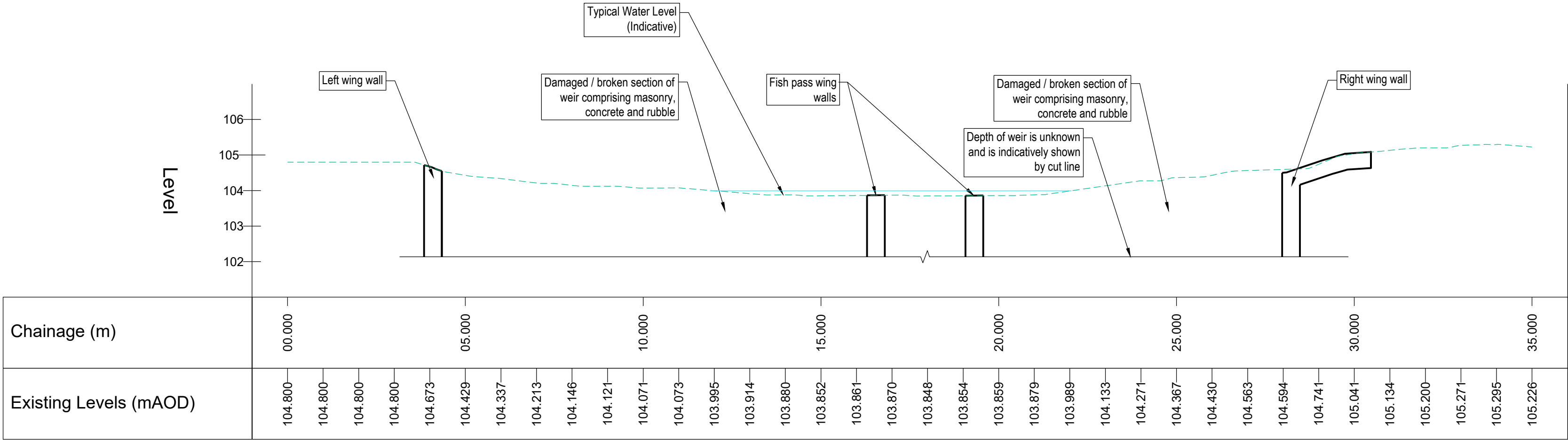


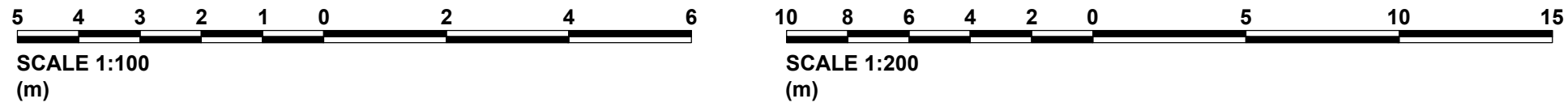
Site Plan  
Scale 1:200

NOTES ABOUT STATUTORY UTILITY PROVIDERS' RETURNS

1. THE POSITIONS OF THE EXISTING SERVICES ON THIS DRAWING HAVE BEEN INTERPRETED FROM INFORMATION RECEIVED FROM THE STATUTORY UNDERTAKERS (LINESearch 23/11/21).
2. NO UTILITIES SHOWN ON AVAILABLE STATUTORY UNDERTAKER RECORDS IN PROXIMITY TO PROPOSED WORKS: VIRGIN MEDIA, WALES AND WEST UTILITIES.
3. THIS DRAWING HAS BEEN PRODUCED BASED ON THE ABOVE INFORMATION SOURCES. STATUTORY UNDERTAKER PLANS INDICATED THE PRESENCE OF A UTILITY SERVICE. THEIR LOCATIONS ARE INDICATIVE AND SHOULD NOT BE RELIED UPON FOR ACCURACY.
4. EXACT LOCATIONS OF UTILITIES SHOULD BE CONFIRMED ON SITE. THE CONTRACTOR SHOULD VERIFY, THROUGH POSITIVE IDENTIFICATION, THE LOCATION OF UTILITIES RECORDED IN CLOSE PROXIMITY TO THE WORKS.
5. THE CONTRACTOR SHOULD ANTICIPATE ADDITIONAL SERVICES CONNECTING TO THE PROPERTIES AND / OR STREET FURNITURE SUCH AS LAMPPOSTS THAT ARE NOT GENERALLY COVERED BY THE RETURNS FROM INDIVIDUAL STATUTORY AUTHORITIES.



Section 2  
Scale: H 1:100, V 1:100. Datum: 99.000



Photo, taken from the right hand bank, immediately downstream of the weir, showing its poor condition [15/06/2023]

A1

#### Nodiadau / Notes

1. All dimensions in millimetres and all levels in metres to ordnance datum (Newlyn) unless stated otherwise.
2. Do not scale from this drawing. Only figured dimensions and levels are to be used.
3. No as-built or intrusive survey information about the weir is available. Assessment is based on visual inspection only.
4. Vegetation not shown on this drawing for clarity.
5. Ground levels where shown are from topographical survey carried out in 2022. Weir is in very poor condition and therefore levels are likely to change before construction. Levels are indicative and should be verified prior to construction.
6. Depth of weir unknown and indicatively shown. Contractor to confirm base level in advance of demolition works and inform designer if level is lower than this.

#### Legend

- Collapsed section of weir
- Concrete
- Existing Level
- Existing fence line

OS Ref: 293049.370476

#### Legend - Utilities

- Combined Drainage: Adopted Sewer - Existing
- Foul Drainage: Adopted Sewer - Existing

#### SAFETY, HEALTH AND ENVIRONMENTAL INFORMATION

In addition to the hazards/risks normally associated with the types of work detailed on this drawing, note the following:

##### Construction

- GEN-C-001 No as-builts of weir structure. Risk of uncontrolled collapse.
- GEN-C-002 Himalayan Balsam

##### Maintenance / Cleaning / Operation

##### Decommissioning / Demolition

Refer to the design risk register for further details.  
It is assumed that all the works on this drawing will be carried out by a competent Contractor who has carried out a comprehensive risk assessment.  
Site wide risks are not shown, see CDM Risk Register for further details.

P02	23/08/23	NJ	RT	RD
P01	08/04/22	CF	PS	RG
Rev	Date	By	Chkd	Appd

ARUP

4 Pierhead Street  
Caerdydd / Cardiff  
CF10 4QP  
Tel +44 029 2047 3727  
www.arup.com

Client / Client

Cyfoeth Naturiol Cymru  
Natural Resources Wales

Enw a Rhif y Proiect CNC / NRW Project Name and Number

CE0603-507

SALMON FOR TOMORROW  
PHASE 2  
LLANFAIR TALHAIRN

Tellî Lluadiad / Drawing Title

EXISTING WEIR PLAN AND SECTIONS

Graddfa yn A1 / Scale at A1

As Shown

Rhan / Role

General

Addasrwydd / Suitability

For Information

Rhif y Proiect Arup / Arup Project Number

290013

Rhif y Lluadiad / Drawing Number

290013-ARP-IZ-LF-DR-ZX-0003

Statws / Status

S2

Adolygiad / Rev

P02