

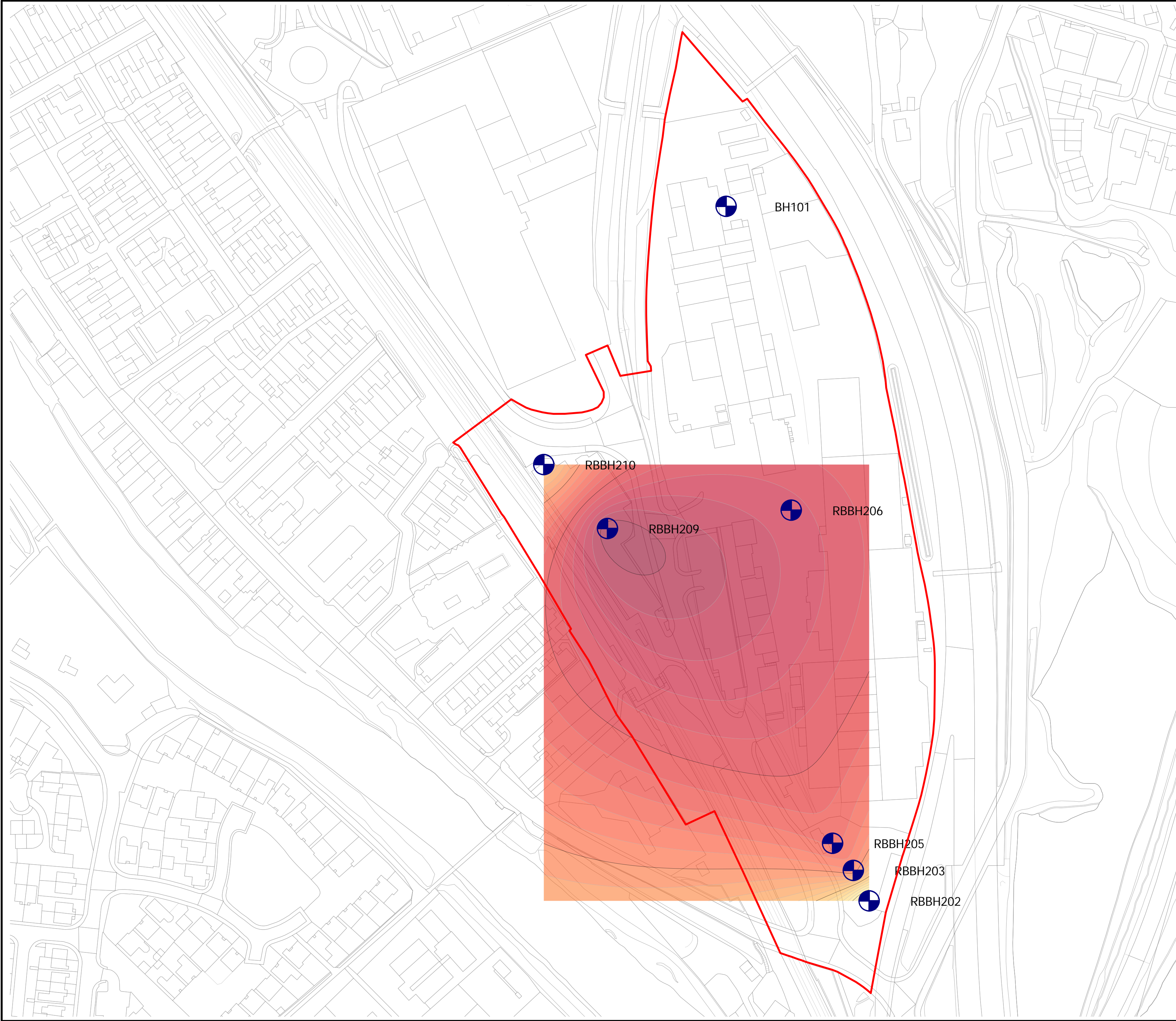
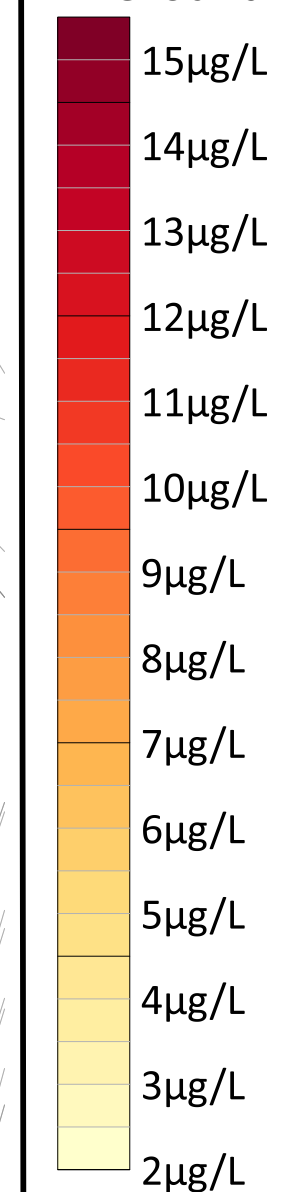
**Taff's Well Hydrogeological Risk
Assessment**
Appendix D1 - Chromium in
Groundwater 19th July 2019

Key

Taff's Well Red Line Boundary
(taken from TRAN01-KAW-R0
-TAF-DDR-A-AR-001010)



Concentrations of Chromium
in Groundwater





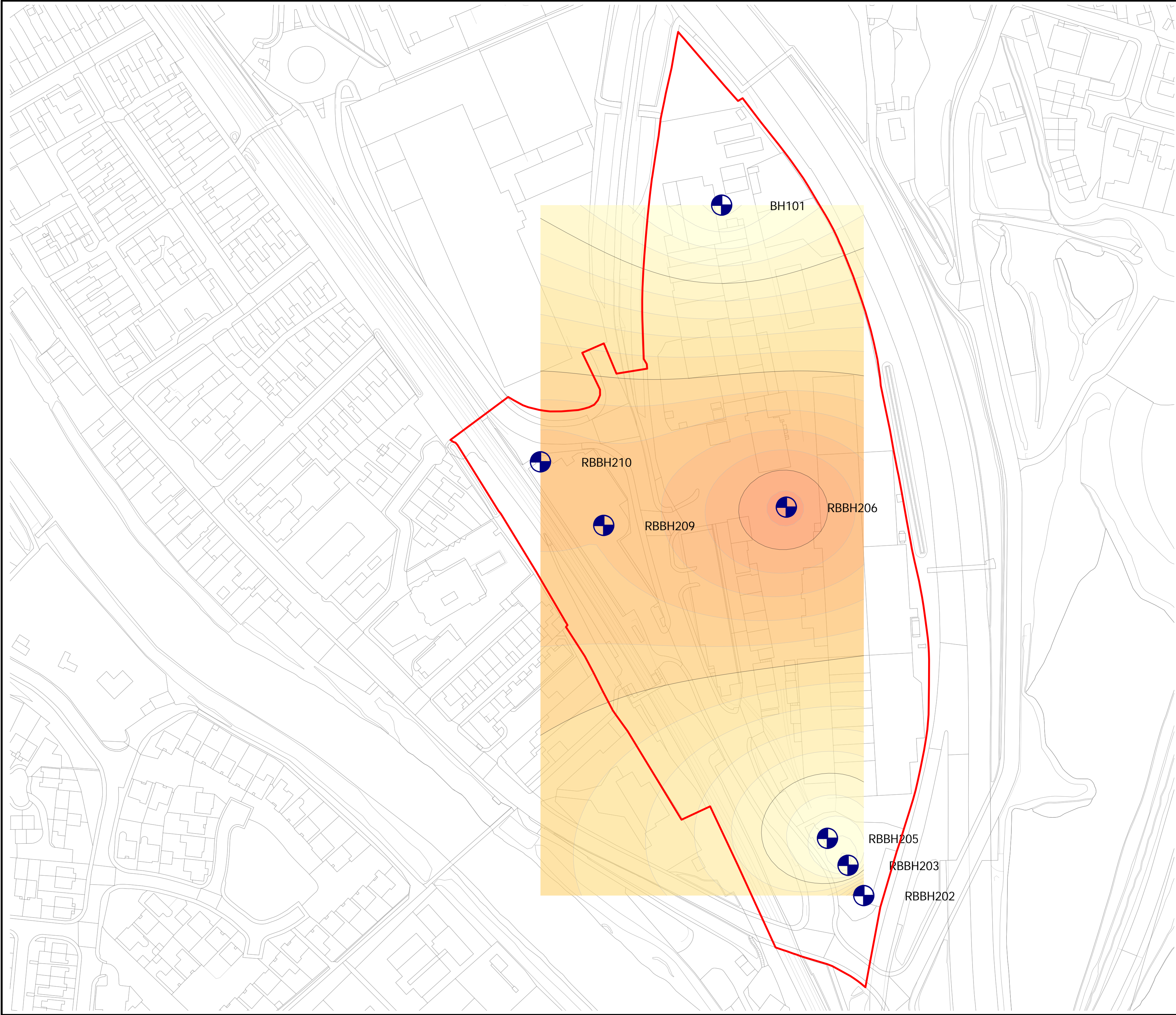
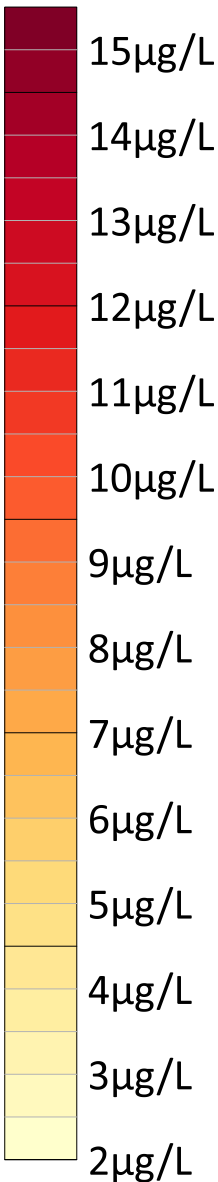
Taff's Well Hydrogeological Risk
Assessment
Appendix D2 - Chromium in
Groundwater 1st August 2019

Key

Taff's Well Red Line Boundary
(taken from TRAN01-KAW-R0
-TAF-DDR-A-AR-001010)



Concentrations of Chromium
in Groundwater





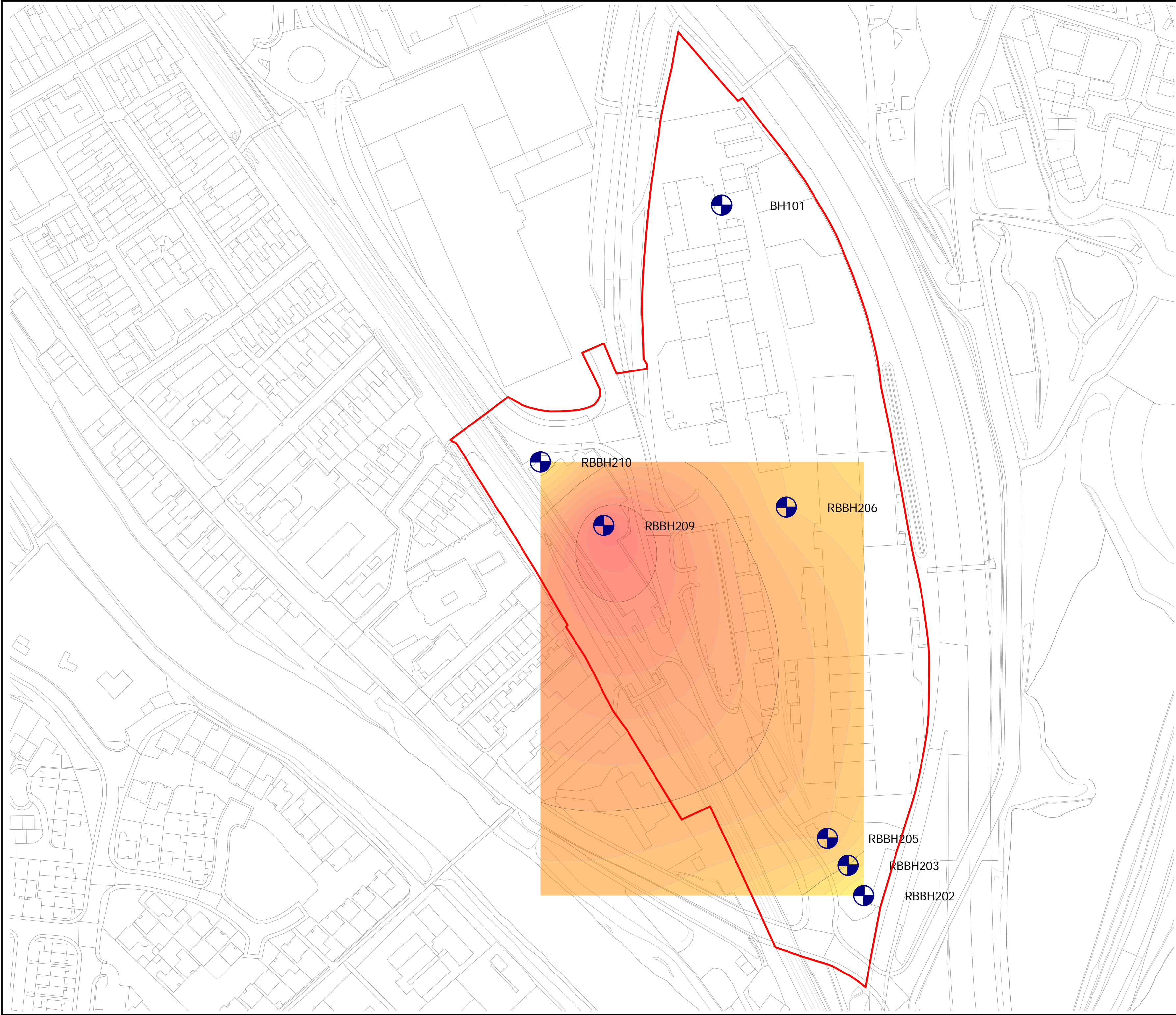

Taff's Well Hydrogeological Risk
Assessment
Appendix D3 - Copper in
Groundwater 19th July 2019

Key

Taff's Well Red Line Boundary
(taken from TRAN01-KAW-RO
-TAF-DDR-A-AR-001010)



Concentrations of Copper
in Groundwater





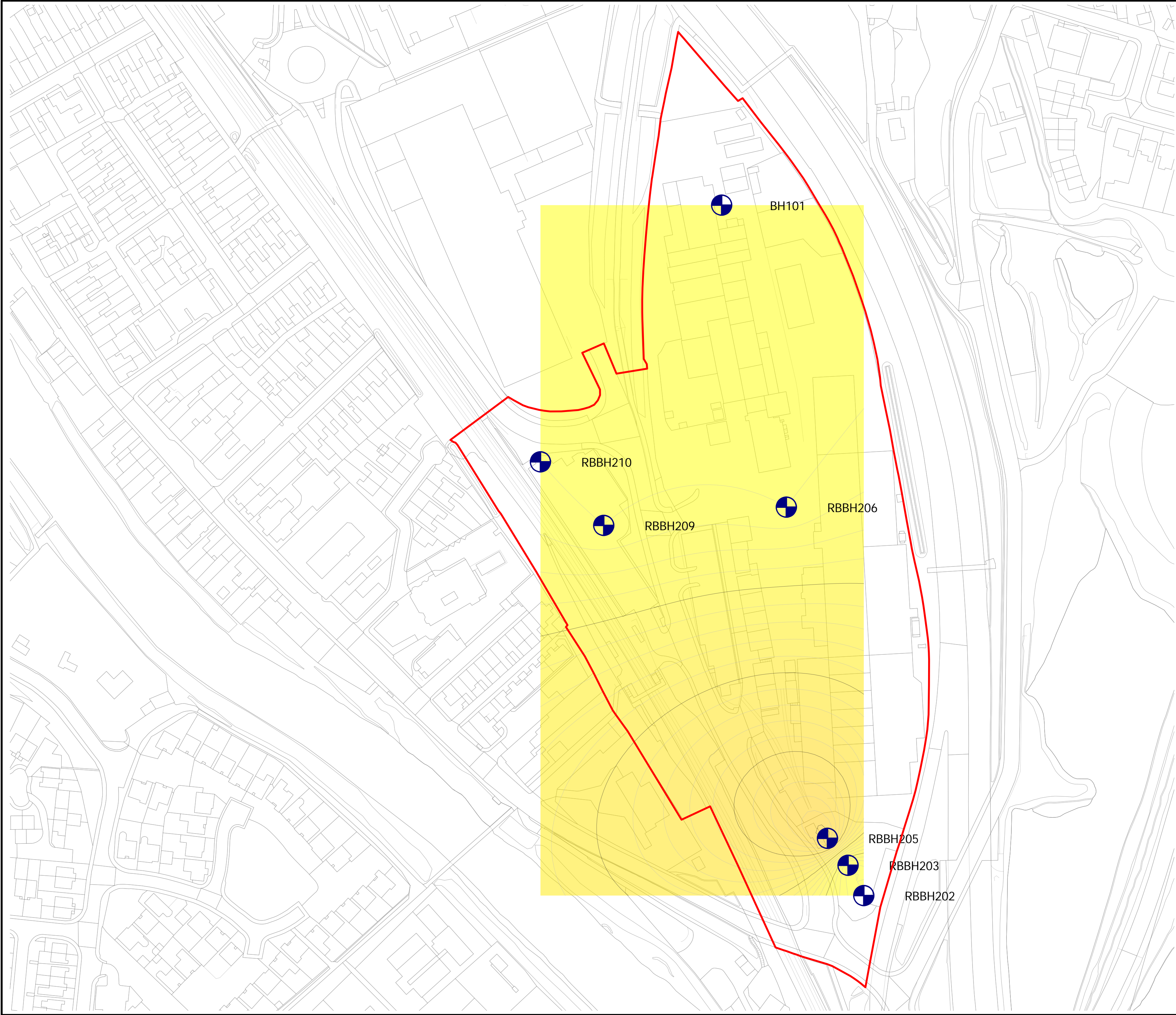

Taff's Well Hydrogeological Risk
Assessment
Appendix D4 - Copper in
Groundwater 1st August 2019

Key

Taff's Well Red Line Boundary
(taken from TRAN01-KAW-RO
-TAF-DDR-A-AR-001010)



Concentrations of Copper
in Groundwater





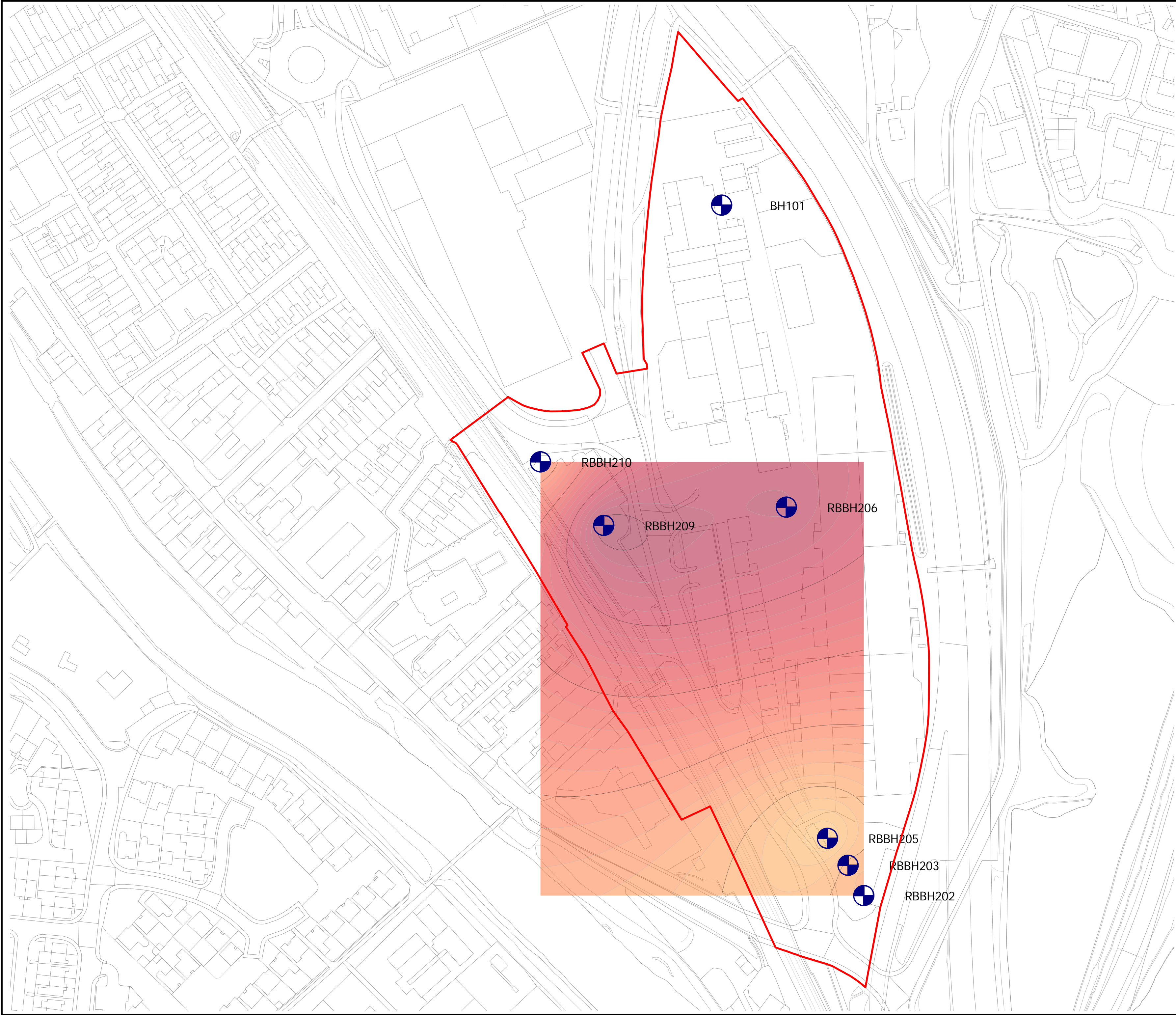
Taff's Well Hydrogeological Risk
Assessment
Appendix D5 - Iron in
Groundwater 19th July 2019

Key

Taff's Well Red Line Boundary
(taken from TRAN01-KAW-R0
-TAF-DDR-A-AR-001010)



Concentrations of Iron in
Groundwater





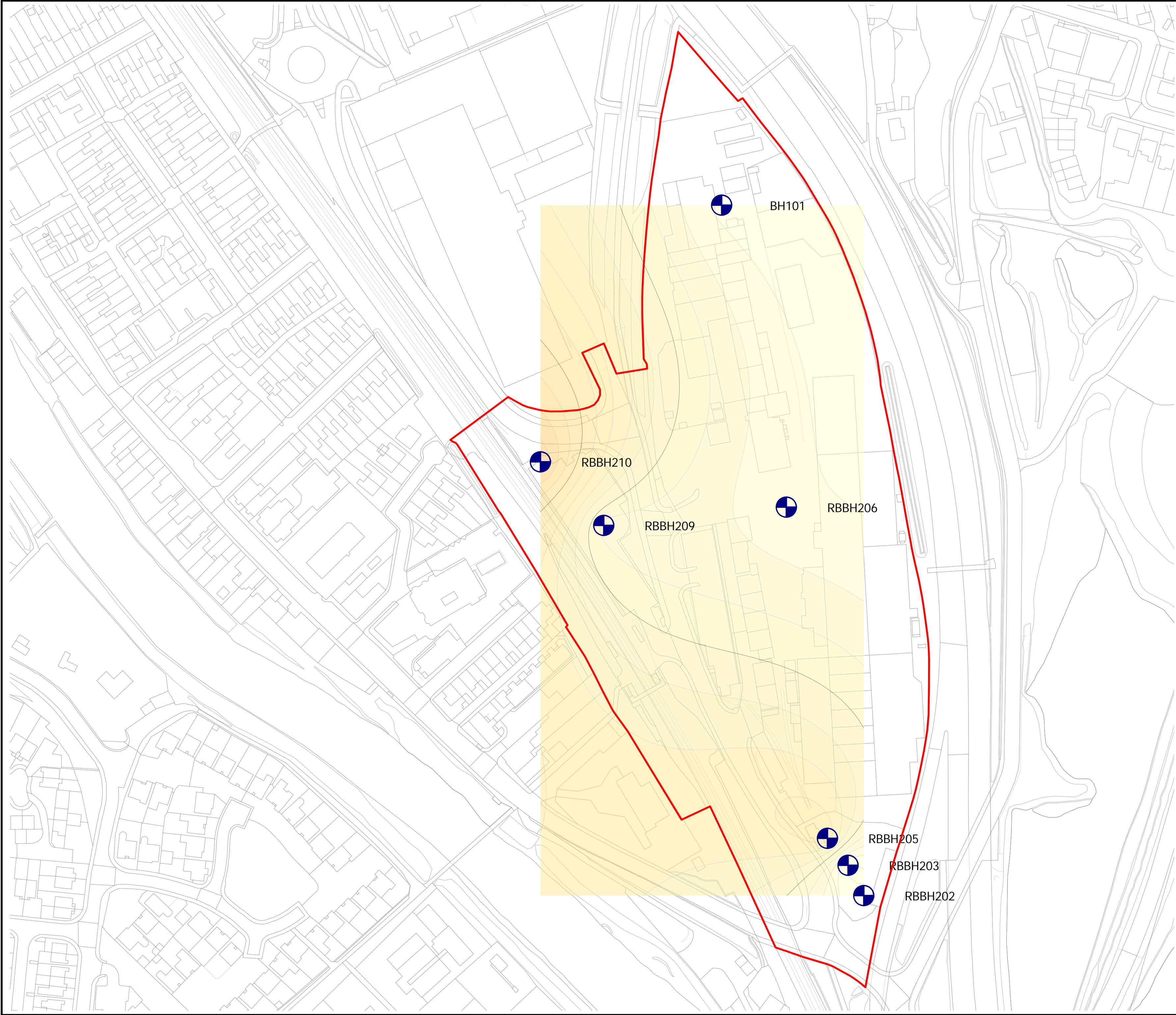
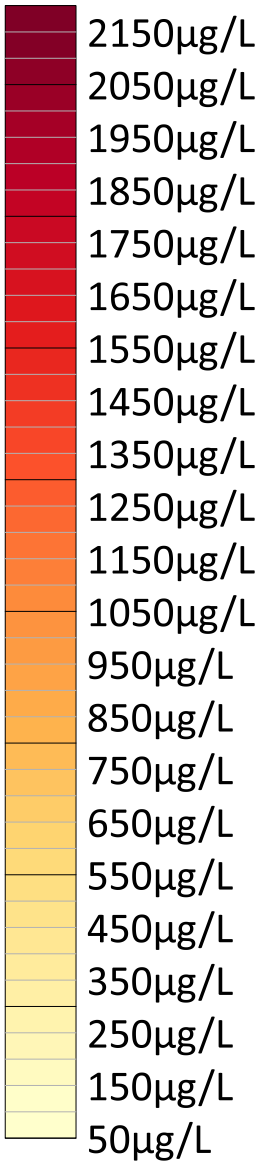
Taff's Well Hydrogeological Risk
Assessment
Appendix D6 - Iron in
Groundwater 1st August 2019

Key

Taff's Well Red Line Boundary
(taken from TRAN01-KAW-R0
-TAF-DDR-A-AR-001010)



Concentrations of Iron in
Groundwater






Taff's Well Hydrogeological Risk
Assessment
Appendix D7 - Manganese in
Groundwater 19th July 2019

Key

Taff's Well Red Line Boundary
(taken from TRAN01-KAW-R0
-TAF-DDR-A-AR-001010)



Concentrations of Manganese in
Groundwater






Taff's Well Hydrogeological Risk
Assessment
Appendix D8 - Manganese in
Groundwater 1st August 2019

Key

Taff's Well Red Line Boundary
(taken from TRAN01-KAW-RO
-TAF-DDR-A-AR-001010)



Concentrations of Manganese in
Groundwater





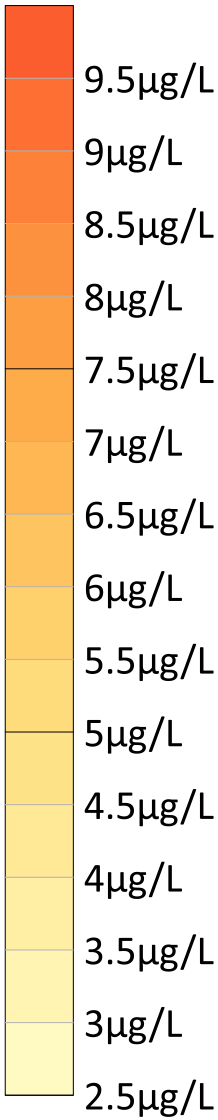
Taff's Well Hydrogeological Risk
Assessment
Appendix D9 - Nickel in
Groundwater 19th July 2019

Key

Taff's Well Red Line Boundary
(taken from TRAN01-KAW-R0
-TAF-DDR-A-AR-001010)



Concentrations of Nickel in
Groundwater





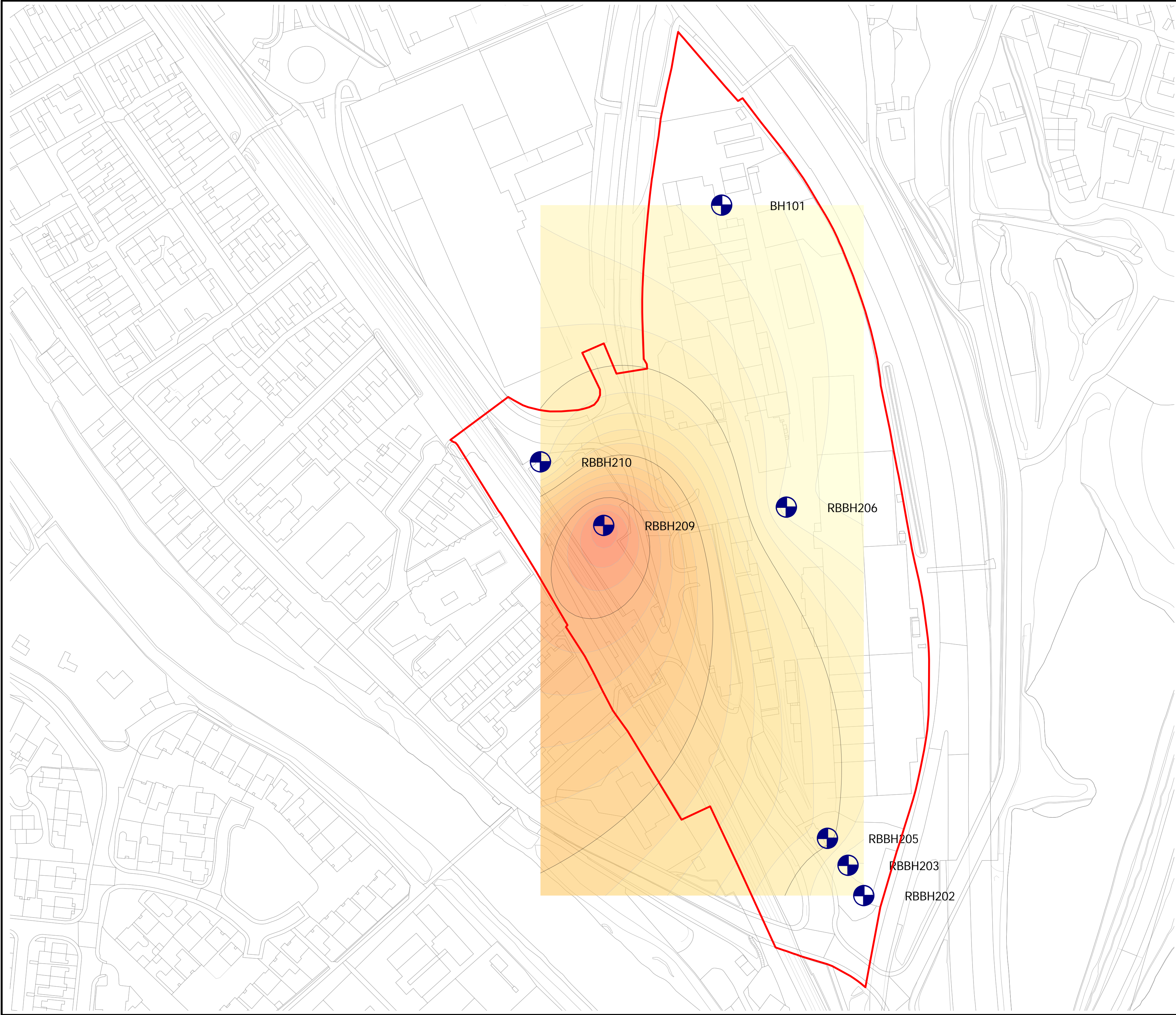
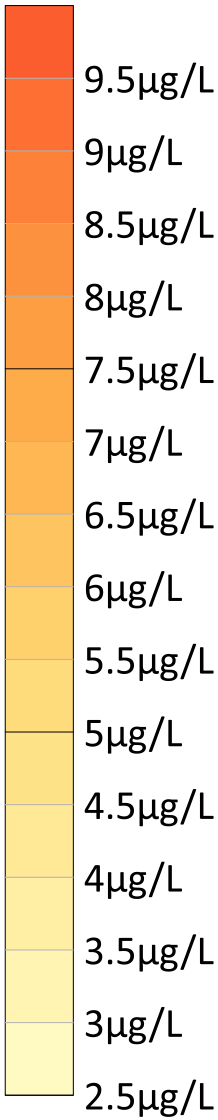
Taff's Well Hydrogeological Risk
Assessment
Appendix D10 - Nickel in
Groundwater 1st August 2019

Key

Taff's Well Red Line Boundary
(taken from TRAN01-KAW-R0
-TAF-DDR-A-AR-001010)



Concentrations of Nickel in
Groundwater





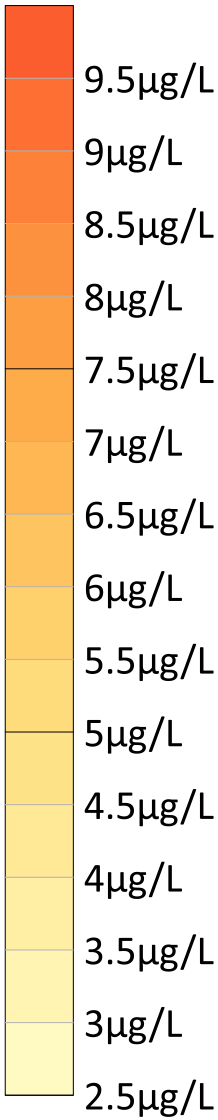
Taff's Well Hydrogeological Risk
Assessment
Appendix D11 - Lead in
Groundwater 19th July 2019

Key

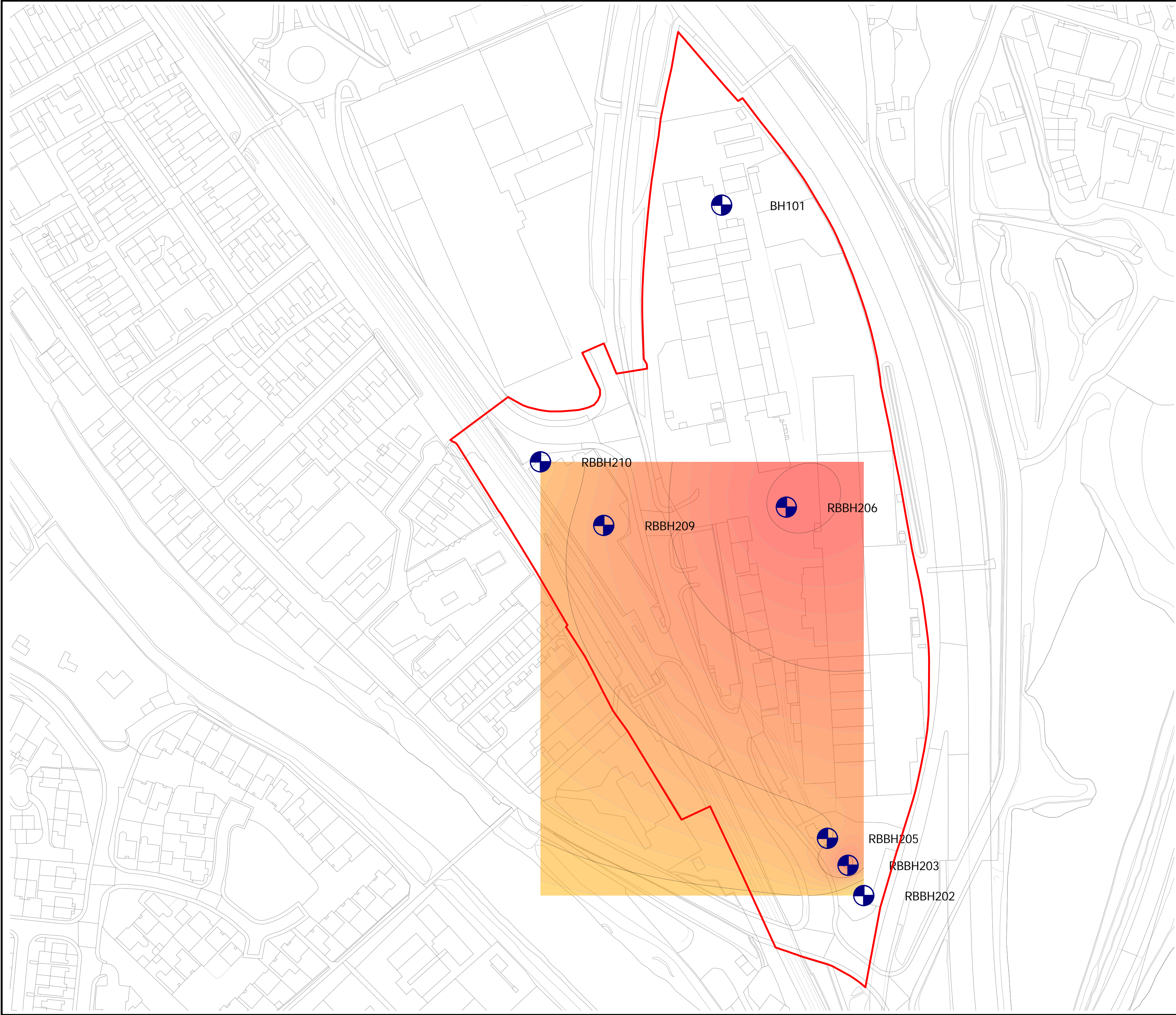
Taff's Well Red Line Boundary
(taken from TRAN01-KAW-R0
-TAF-DDR-A-AR-001010)



Concentrations of Lead in
Groundwater



9.5µg/L
9µg/L
8.5µg/L
8µg/L
7.5µg/L
7µg/L
6.5µg/L
6µg/L
5.5µg/L
5µg/L
4.5µg/L
4µg/L
3.5µg/L
3µg/L
2.5µg/L





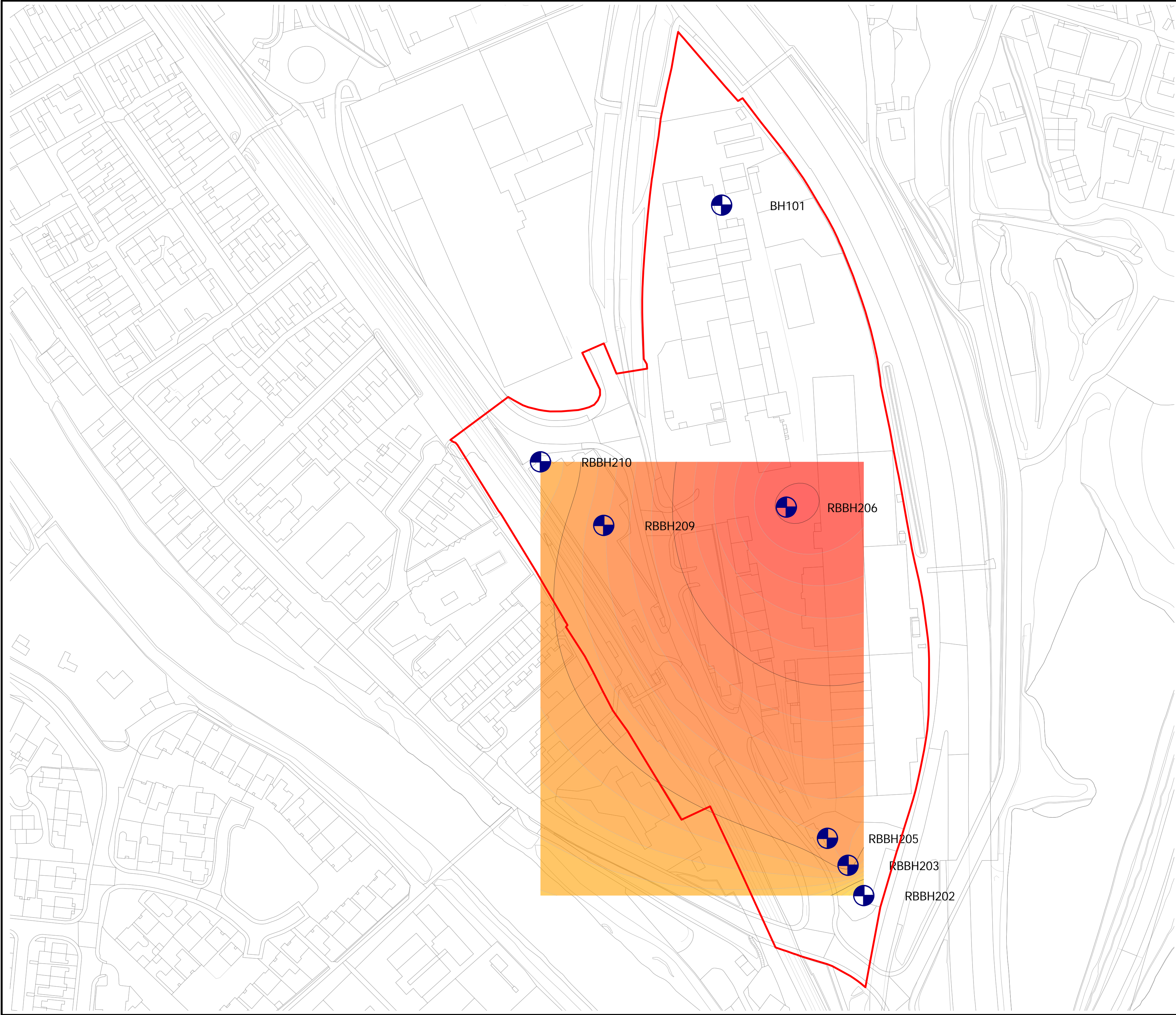

Taff's Well Hydrogeological Risk
Assessment
Appendix D12 - Zinc in
Groundwater 19th July 2019

Key

Taff's Well Red Line Boundary
(taken from TRAN01-KAW-R0
-TAF-DDR-A-AR-001010)



Concentrations of Zinc in
Groundwater





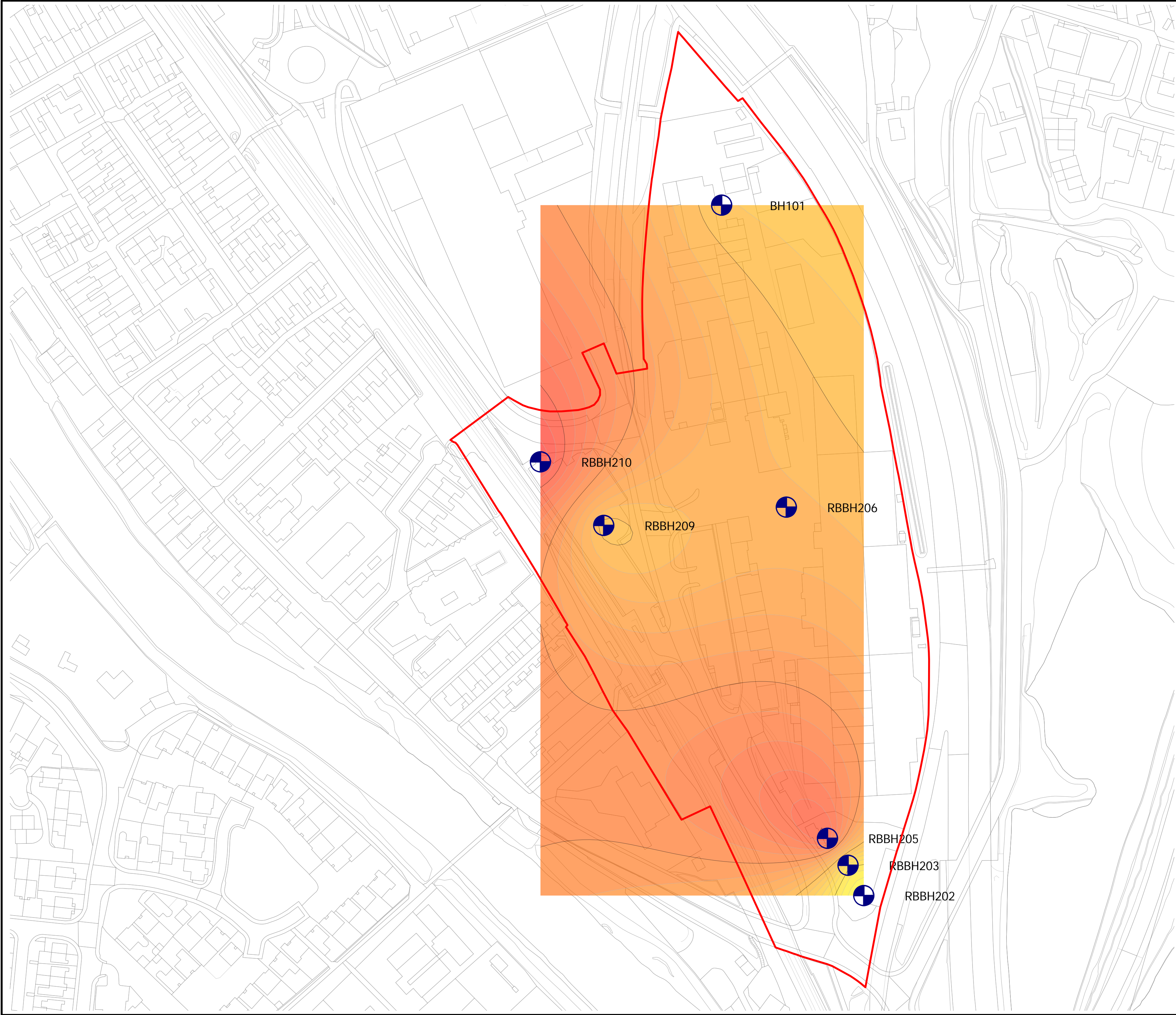

Taff's Well Hydrogeological Risk
Assessment
Appendix D13 - Zinc in
Groundwater 1st August 2019

Key

Taff's Well Red Line Boundary
(taken from TRAN01-KAW-R0
-TAF-DDR-A-AR-001010)



Concentrations of Zinc in
Groundwater





Taff's Well Hydrogeological Risk
Assessment
Appendix D14 - Zinc in
Groundwater 15th August 2019

Key

Taff's Well Red Line Boundary
(taken from TRAN01-KAW-R0
-TAF-DDR-A-AR-001010)



Concentrations of Zinc in
Groundwater

