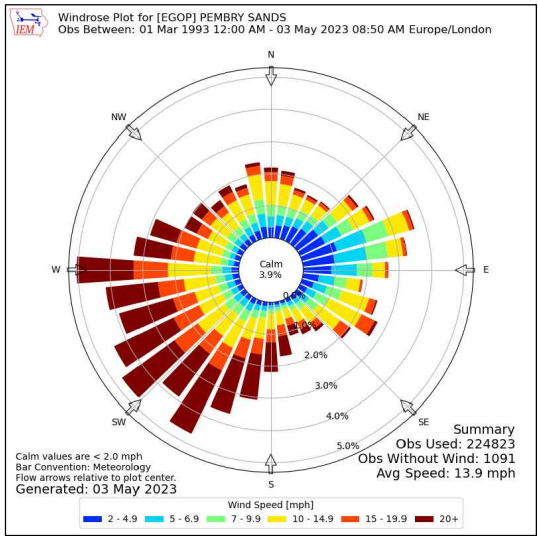
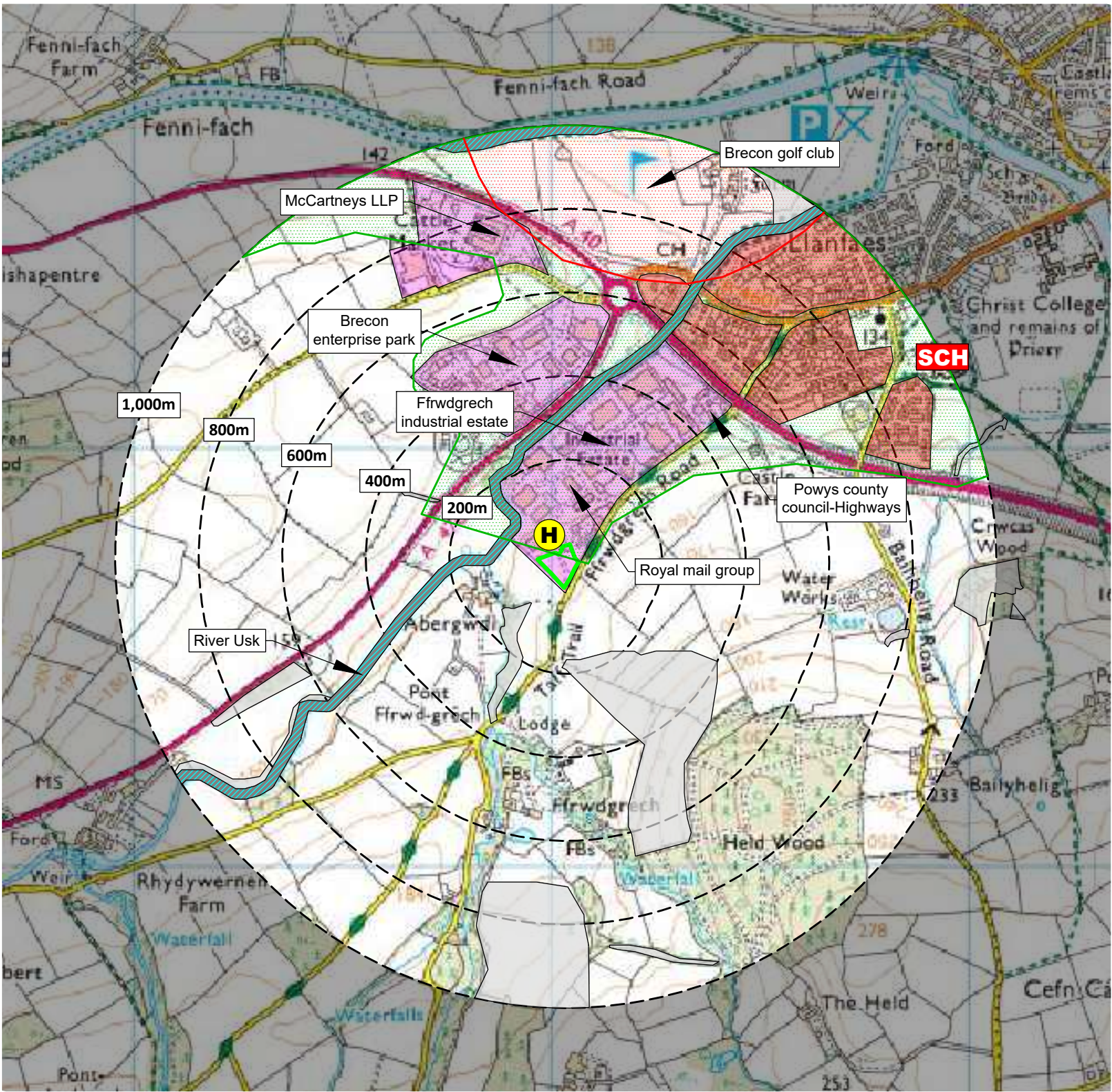



KEY:

- Permit boundary
- Main River
- Surface water body (river / stream / pond / pool / lake)
- Workplaces (includes agriculture industry, commerce and retail)
- Areas with mix of residential, retail and commercial properties
- Residential blocks
- Class A, B, C roads
- Nearest fire hydrant
- Railway line
- SCH School
- Woodland areas
- River Usk - Sites of special scientific interest & Special area of conservation
- Source protection zones
- Broad habitat combined BAP habitats



Compass Wind Rose for Pembry Sands (EGOP)  
Period 1993-2023  
- source: Iowa State University

Scale Bar (1:12,500)

0 km 500 m 1 km

NOTES


- Boundaries are shown indicatively.
- Wind rose data shows the prevailing wind direction to be Southerly.

Drawing for indication only. Reproduced with the permission of the controller of H.M.S.O. Crown copyright licence No. 100022432. This drawing is copyright and property of Oaktree Environmental Ltd.

REVISION HISTORY

Rev:	Date:	Init:	Description:
-	26.10.23	JH	Initial drawing
A	08.11.23	JH/CP	Updated references

Oaktree Environmental Ltd  
Waste, Planning and Environmental Consultants



DRAWING TITLE  
RECEPTOR PLAN

CLIENT  
Sundorne Products (Llanidloes) Limited

PROJECT/SITE  
Ffrwdgrech Industrial Estate, Ffrwdgrech Road,  
Brecon, LD3 8LA

SCALE @ A3 1:12,500	CLIENT NO 3313	JOB NO 001
------------------------	-------------------	---------------

DRAWING NUMBER BRC/3313/04	REV A	STATUS Issued
-------------------------------	----------	------------------

DRAWN BY JH	CHECKED CP	DATE 08.11.23
----------------	---------------	------------------

Lime House, Road Two, Winsford, Cheshire, CW7 3QZ  
t: 01606 558833 | e: sales@oaktree-environmental.co.uk