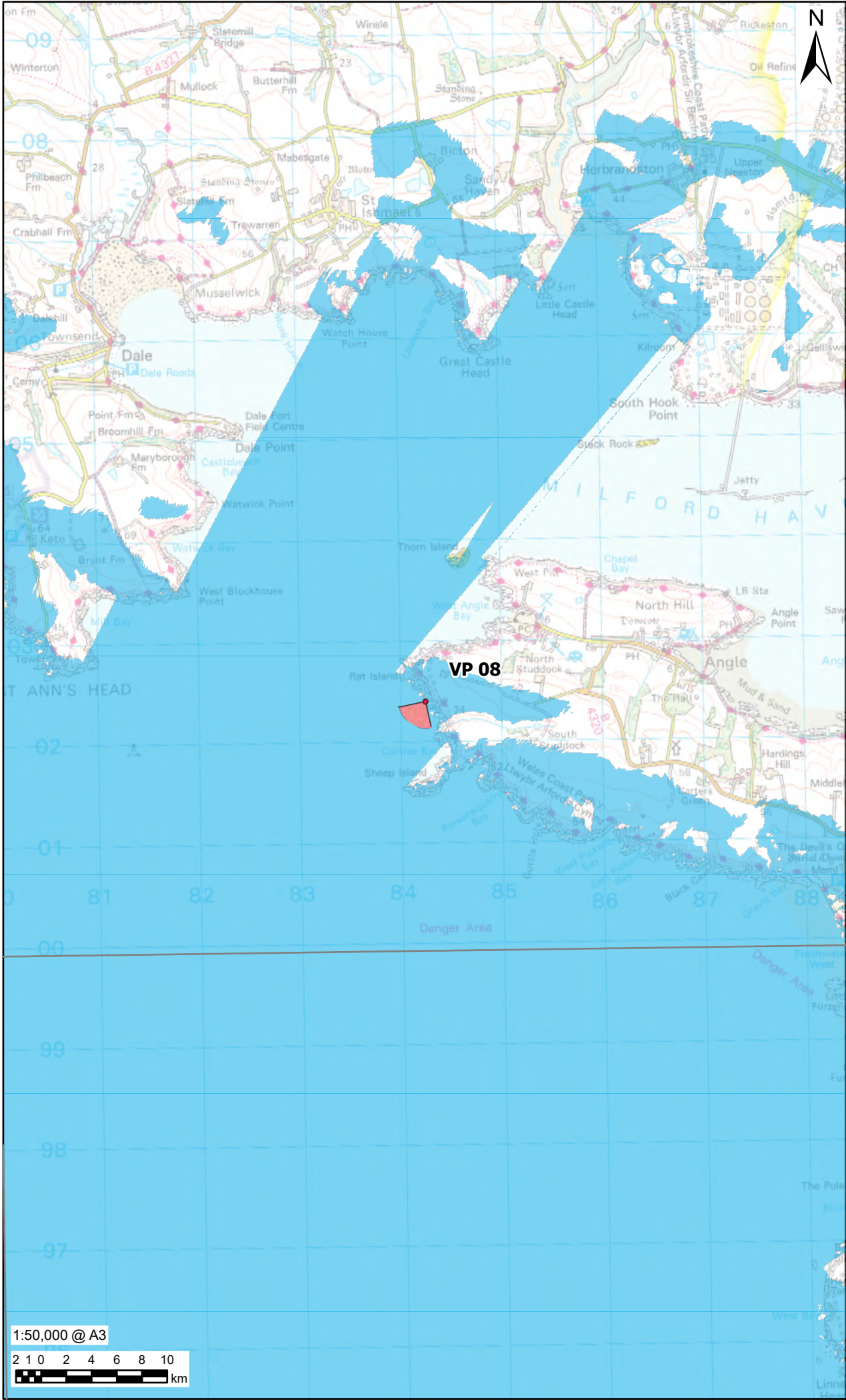


Tripod Photograph



LEGEND

- LLŷr Array Area
- Indicative WTG Locations
- 12 Nautical Mile UK Territorial Limit
- Viewpoint Location
- Zone of Theoretical Visibility

DESCRIPTION OF VIEWPOINT LOCATION

VP 08: Viewpoint located on Pembrokeshire Coast Path on Angle Peninsula near Sheep Island. Access on foot using coast path from north or east.

NOTES

Spatial Reference
Name: WGS 1984 UTM Zone 30N
GCS: GCS WGS 1984
Datum: WGS 1984
Projection: Transverse Mercator
Map Units: Meter
Copyright
Reproduced from Ordnance Survey digital map data © Crown copyright 2024. All rights reserved. Licence number 0100031673.
United Kingdom, Overseas Territories and Crown Dependencies Limits and Boundaries Dataset, UK Hydrographic Office, Jan 19, 2023, licensed under the Open Government Licence; <https://www.nationalarchives.gov.uk/doc/open-government-licence/version/3/> For illustrative purposes only. Correct at time of data issue, not maintained. Not prejudicial to delimitation.

ISSUE PURPOSE

FINAL

PROJECT NUMBER

60669422

FIGURE TITLE

Viewpoint 08 Location Plan

FIGURE NUMBER

Figure VP 08.1



Baseline Photograph

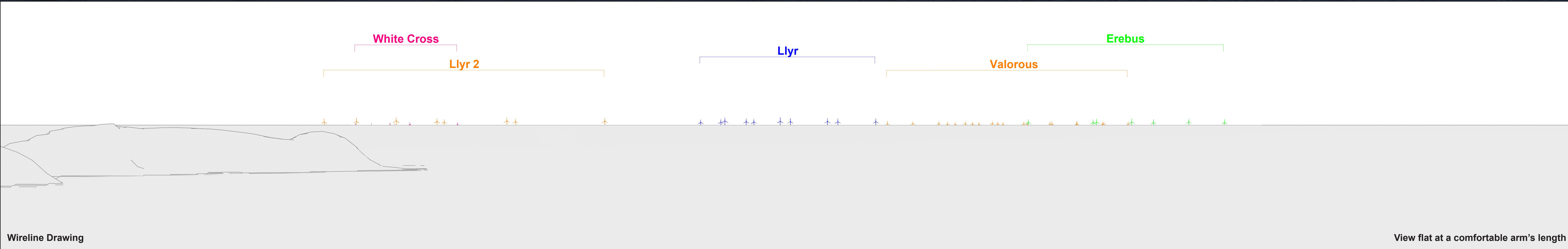


Figure VP 08.2 - Cumulative Wireline
Viewpoint 8: Castles Bay / Sheep Island

OS reference:	184315 E 202434 N	Horizontal field of view	90° (cylindrical projection)	Camera:	Canon EOS 5D Mk IV
Eye Level:	40.7m AOD	Principal distance:	522 mm	Lens:	Sigma 50mm (f1.4)
Direction of view (Llyr):	215°	Paper size:	841 x 297 mm (half A1)	Camera height	1.5 m AGL
Nearest turbine:	38.8 km	Correct printed image size:	820 x 130mm	Date and time:	01/06/23 08:46



Figure VP 08.3 - Existing View
Viewpoint 8: Castles Bay / Sheep Island

OS reference:	184315 E 202434 N	Horizontal field of view	53.5° (planar projection)	Camera:	Canon EOS 5D Mk IV
Eye Level:	40.7m AOD	Principal distance:	812.5 mm	Lens:	Sigma 50mm (f1.4)
Direction of view (Llvr):	215°	Paper size:	841 x 297 mm (half A1)	Camera height	1.5 m AGL
Nearest turbine:	38.8 km	Correct printed image size:	820 x 260mm	Date and time:	01/06/23 08:46




Figure VP 08.4 - Wireline Drawing
Viewpoint 8: Castles Bay / Sheep Island

OS reference:	184315 E 202434 N	Horizontal field of view	53.5° (planar projection)	Camera:	Canon EOS 5D Mk IV
Eye Level:	40.7m AOD	Principal distance:	812.5 mm	Lens:	Sigma 50mm (f1.4)
Direction of view (Llyr):	215°	Paper size:	841 x 297 mm (half A1)	Camera height	1.5 m AGL
Nearest turbine:	38.8 km	Correct printed image size:	820 x 260mm	Date and time:	01/06/23 08:46



Figure VP 08.5 - Photomontage
Viewpoint 8: Castles Bay / Sheep Island

OS reference:	184315 E 202434 N	Horizontal field of view	53.5° (planar projection)	Camera:	Canon EOS 5D Mk IV
Eye Level:	40.7m AOD	Principal distance:	812.5 mm	Lens:	Sigma 50mm (f1.4)
Direction of view (Llvr):	215°	Paper size:	841 x 297 mm (half A1)	Camera height	1.5 m AGL
Nearest turbine:	38.8 km	Correct printed image size:	820 x 260mm	Date and time:	01/06/23 08:46