




**LEGEND**

-  Llyr Onshore Project Boundary
-  500 m Buffer
-  Newly Identified Historic Receptors Locations

**NOTES**

**Spatial Reference**  
Name: British National Grid  
GCS: GCS OSGB 1936  
Datum: OSGB 1936  
Projection: Transverse Mercator  
Map Units: Meter

**Copyright**  
Reproduced from Ordnance Survey digital map data © Crown copyright 2024. All rights reserved. Licence number 0100031673.

**ISSUE PURPOSE**

FINAL

**PROJECT NUMBER**

60669422

**FIGURE TITLE**

Newly Identified Historic Receptors

**FIGURE NUMBER**

Figure 9.5