Revision: 0 Drawn: DD Checked: MLS Approved: BD Date: 2024-02-01

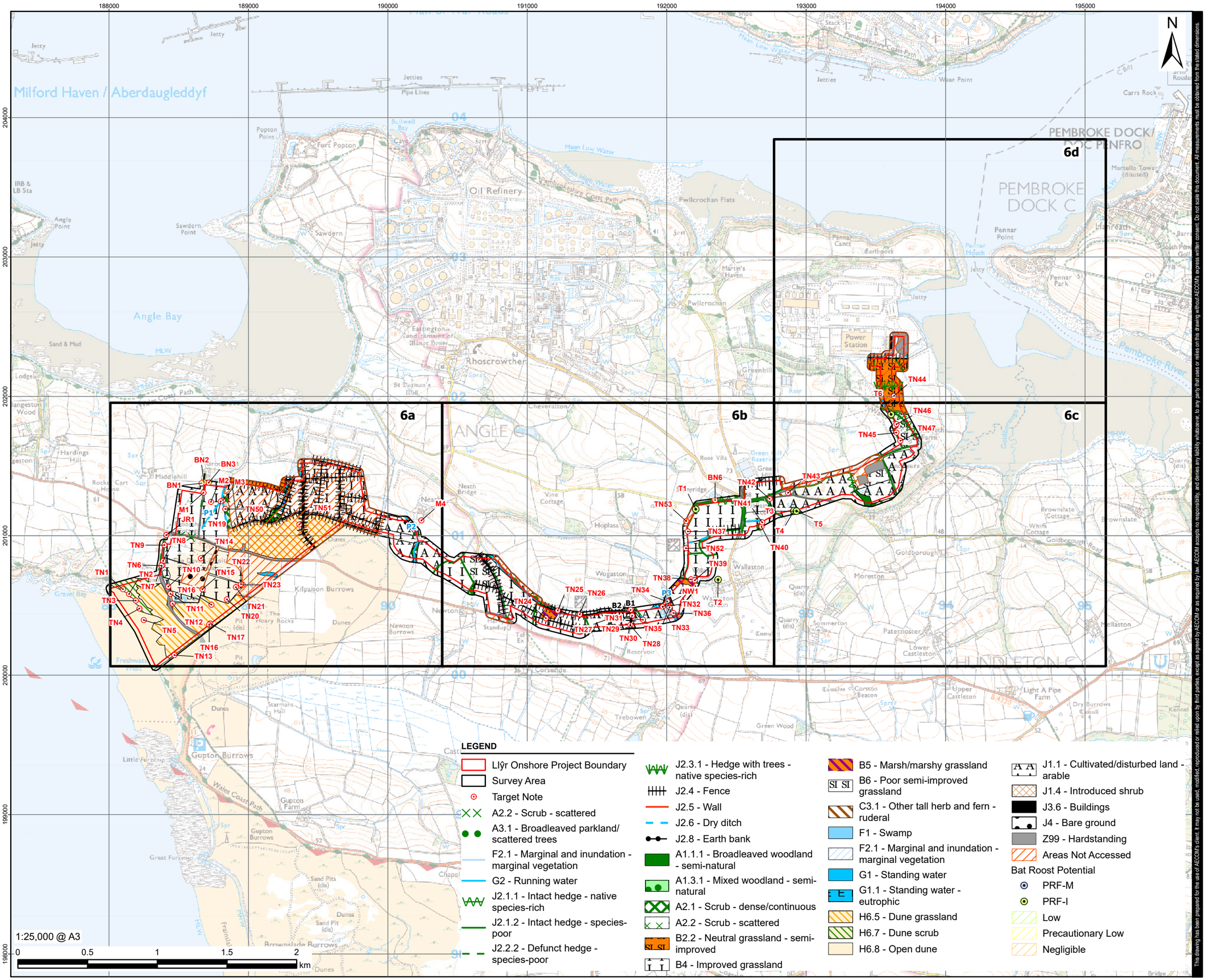

LEGEND

- Llŷr Onshore Project Boundary
- Survey Area
- Target Note
- A2.2 - Scrub - scattered
- A3.1 - Broadleaved parkland/ scattered trees
- F2.1 - Marginal and inundation - marginal vegetation
- G2 - Running water
- J2.1.1 - Intact hedge - native species-rich
- J2.1.2 - Intact hedge - species-poor
- J2.2.2 - Defunct hedge - species-poor
- J2.3.1 - Hedge with trees - native species-rich
- J2.4 - Fence
- J2.5 - Wall
- J2.6 - Dry ditch
- J2.8 - Earth bank
- A1.1.1 - Broadleaved woodland - semi-natural
- A1.3.1 - Mixed woodland - semi-natural
- A2.1 - Scrub - dense/continuous
- A2.2 - Scrub - scattered
- B2.2 - Neutral grassland - semi-improved
- B4 - Improved grassland
- B5 - Marsh/marshy grassland
- B6 - Poor semi-improved grassland
- C3.1 - Other tall herb and fern - ruderal
- F1 - Swamp
- F2.1 - Marginal and inundation - marginal vegetation
- G1 - Standing water
- G1.1 - Standing water - eutrophic
- H6.5 - Dune grassland
- H6.7 - Dune scrub
- H6.8 - Open dune
- J1.1 - Cultivated/disturbed land - arable
- J1.4 - Introduced shrub
- J3.6 - Buildings
- J4 - Bare ground
- Z99 - Hardstanding
- Areas Not Accessed

Bat Roost Potential

- PRF-M
- PRF-I
- Low
- Precautionary Low
- Negligible

LLŶR

NOTES

Spatial Reference
Name: British National Grid
GCS: GCS OSGB 1936
Datum: OSGB 1936
Projection: Transverse Mercator
Map Units: Meter

Copyright
Reproduced from Ordnance Survey digital map data © Crown copyright 2024. All rights reserved. Licence number 0100031673. Contains Ordnance Survey Data © Crown Copyright and database right [2024].

ISSUE PURPOSE
FINAL

PROJECT NUMBER
60669422

FIGURE TITLE
Phase 1 Habitat Map

FIGURE NUMBER
Figure 8.6

This drawing has been prepared for the use of AECOM's client. It may not be used, modified, reproduced or relied upon by third parties, except as agreed by AECOM or as required by law. AECOM accepts no responsibility, and denies any liability whatsoever, to any party that uses or relies on this drawing without AECOM's express written consent. Do not scale this document. All measurements must be obtained from the stated dimensions.

Filename: Filename: \\na.aecomnet.com\lfs\EMEA\Edinburgh-UKEDI4\Legacy\uked4fp002\V1\EPROJECTS\#PDD_Projects\GIS PROJECT FILES\PROJECT_Llyr\02_Maps\Environmental Statement\Chapter 8\02_Maps\Environmental_Maps\PEA_Environmental_Maps.aprx\Fig6\Fig6

Revision: 0 Drawn: DD Checked: MLS Approved: BD Date: 2024-02-01

Filename: Filename: \\na.aecomnet.com\ffs\EMEA\Edinburgh-UKED\4Legacy\uked4fp0020V1\E\PROJECTS\#PDD_Projects\GIS PROJECT FILES\PROJECT_Lly\02_Maps\Environmental_Maps\PEA_Environmental_Maps.aprx\Fig8\Fig8 Map Series

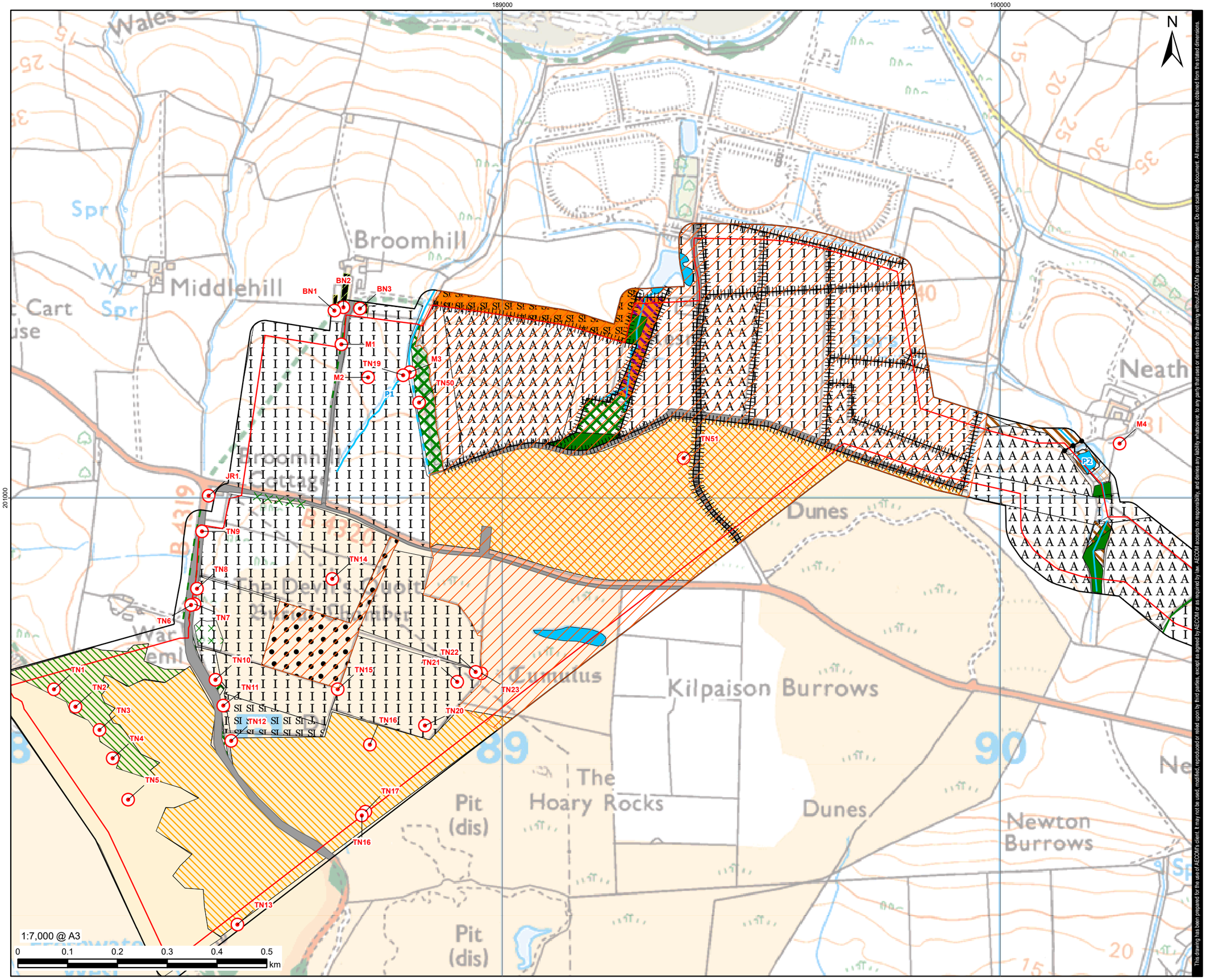

This drawing has been prepared for the use of AECOM's client. It may not be used, modified, reproduced or relied upon by third parties, except as agreed by AECOM or as required by law. AECOM accepts no responsibility, and denies any liability whatsoever, to any party that uses or relies on this drawing without AECOM's express written consent. Do not scale this document. All measurements must be obtained from the stated dimensions.

LLŶR

LEGEND

- Llŷr Onshore Project Boundary
- Survey Area
- Target Note
- A2.2 - Scrub - scattered
- G2 - Running water
- J2.1.2 - Intact hedge - species-poor
- J2.2.2 - Defunct hedge - species-poor
- J2.4 - Fence
- J2.6 - Dry ditch
- J2.8 - Earth bank
- A1.1.1 - Broadleaved woodland - semi-natural
- A2.1 - Scrub - dense/continuous
- A2.2 - Scrub - scattered
- B2.2 - Neutral grassland - semi-improved
- B4 - Improved grassland
- B5 - Marsh/marshy grassland
- B6 - Poor semi-improved grassland
- C3.1 - Other tall herb and fern - ruderal
- F2.1 - Marginal and inundation - marginal vegetation
- G1 - Standing water
- H6.5 - Dune grassland
- H6.7 - Dune scrub
- H6.8 - Open dune
- J1.1 - Cultivated/disturbed land - arable
- J1.4 - Introduced shrub
- J3.6 - Buildings
- J4 - Bare ground
- Z99 - Hardstanding
- Areas Not Accessed

Bat Roost Potential

- Low
- Precautionary Low

NOTES

Spatial Reference
Name: British National Grid
GCS: GCS OSGB 1936
Datum: OSGB 1936
Projection: Transverse Mercator
Map Units: Meter

Copyright
Reproduced from Ordnance Survey digital map data © Crown copyright 2024. All rights reserved. Licence number 0100031673.
Contains Ordnance Survey Data © Crown Copyright and database right [2024].

ISSUE PURPOSE

FINAL

PROJECT NUMBER

60669422

FIGURE TITLE

Phase 1 Habitat Map

FIGURE NUMBER

Figure 8.6a

Revision: 0 Drawn: DD Checked: MLS Approved: BD Date: 2024-02-01

Filename: Filename: \\na.aecomnet.com\lfs\EMEA\Edinburgh-UKED04\Legacy\ukedid4fp002\V1\E\PROJECT S\#PDD_Projects\GIS PROJECT FILES\PROJECT_Llyr\02_Maps\Environmental_Maps\PEA_Environmental_Maps.aprx\Fig8\Fig8 Map Series

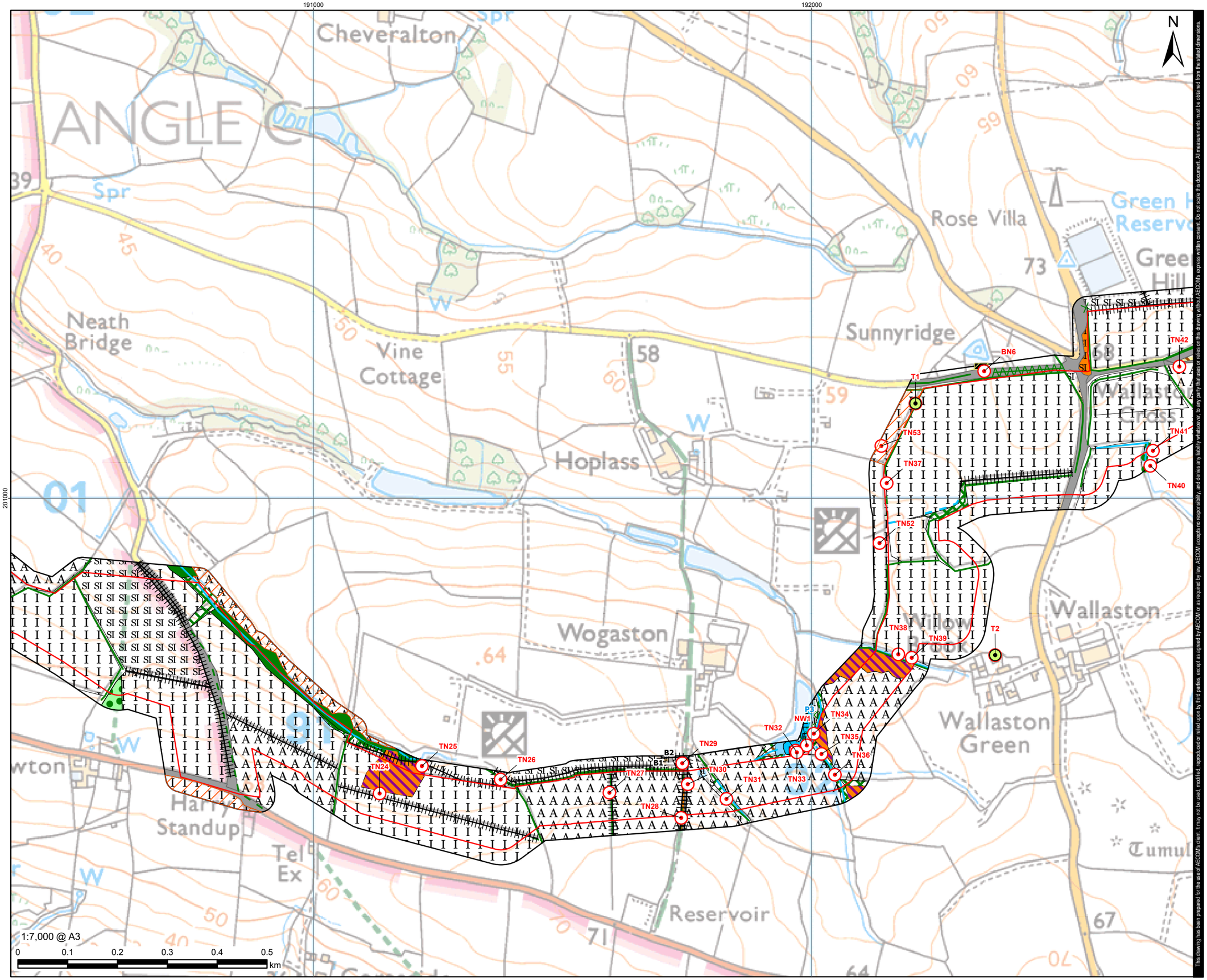

This drawing has been prepared for the use of AECOM's client. It may not be used, modified, reproduced or relied upon by third parties, except as agreed by AECOM or as required by law. AECOM accepts no responsibility, and denies any liability whatsoever, to any party that uses or relies on this drawing without AECOM's express written consent. Do not scale this document. All measurements must be obtained from the stated dimensions.

LLŶR

LEGEND

- Llŷr Onshore Project Boundary
- Survey Area
- Target Note
- A2.2 - Scrub - scattered
- A3.1 - Broadleaved parkland/ scattered trees
- F2.1 - Marginal and inundation - marginal vegetation
- G2 - Running water
- J2.1.1 - Intact hedge - native species-rich
- J2.1.2 - Intact hedge - species-poor
- J2.2.2 - Defunct hedge - species-poor
- J2.4 - Fence
- J2.6 - Dry ditch
- A1.1.1 - Broadleaved woodland - semi-natural
- A1.3.1 - Mixed woodland - semi-natural
- A2.1 - Scrub - dense/continuous
- B2.2 - Neutral grassland - semi-improved
- B4 - Improved grassland
- B5 - Marsh/marshy grassland
- B6 - Poor semi-improved grassland
- C3.1 - Other tall herb and fern - ruderal
- F1 - Swamp
- G1.1 - Standing water - eutrophic
- J1.1 - Cultivated/disturbed land - arable
- J3.6 - Buildings
- J4 - Bare ground
- Z99 - Hardstanding
- Areas Not Accessed

Bat Roost Potential

- PRF-I
- Precautionary Low
- Negligible

NOTES

Spatial Reference
Name: British National Grid
GCS: GCS OSGB 1936
Datum: OSGB 1936
Projection: Transverse Mercator
Map Units: Meter

Copyright
Reproduced from Ordnance Survey digital map data © Crown copyright 2024. All rights reserved. Licence number 0100031673.
Contains Ordnance Survey Data © Crown Copyright and database right [2024].

ISSUE PURPOSE

FINAL

PROJECT NUMBER

60669422

FIGURE TITLE

Phase 1 Habitat Map

FIGURE NUMBER

Figure 8.6b

Revision: 0 Drawn: DD Checked: MLS Approved: BD Date: 2024-02-01

Filename: Filename: \\na.aecomnet.com\ifs\EMEA\Edinburgh-UKEDI\4Legacy\uked4tpp002\V1\E\PROJECTS\#PDD_Projects\GIS PROJECT FILES\PROJECT_Llyr\02_Maps\Environmental_Maps\Environmental Statement\Chapter 8\02_Maps\Environmental_Maps\PEA_Environmental_Maps.aprx\Fig8\Fig8 Map Series

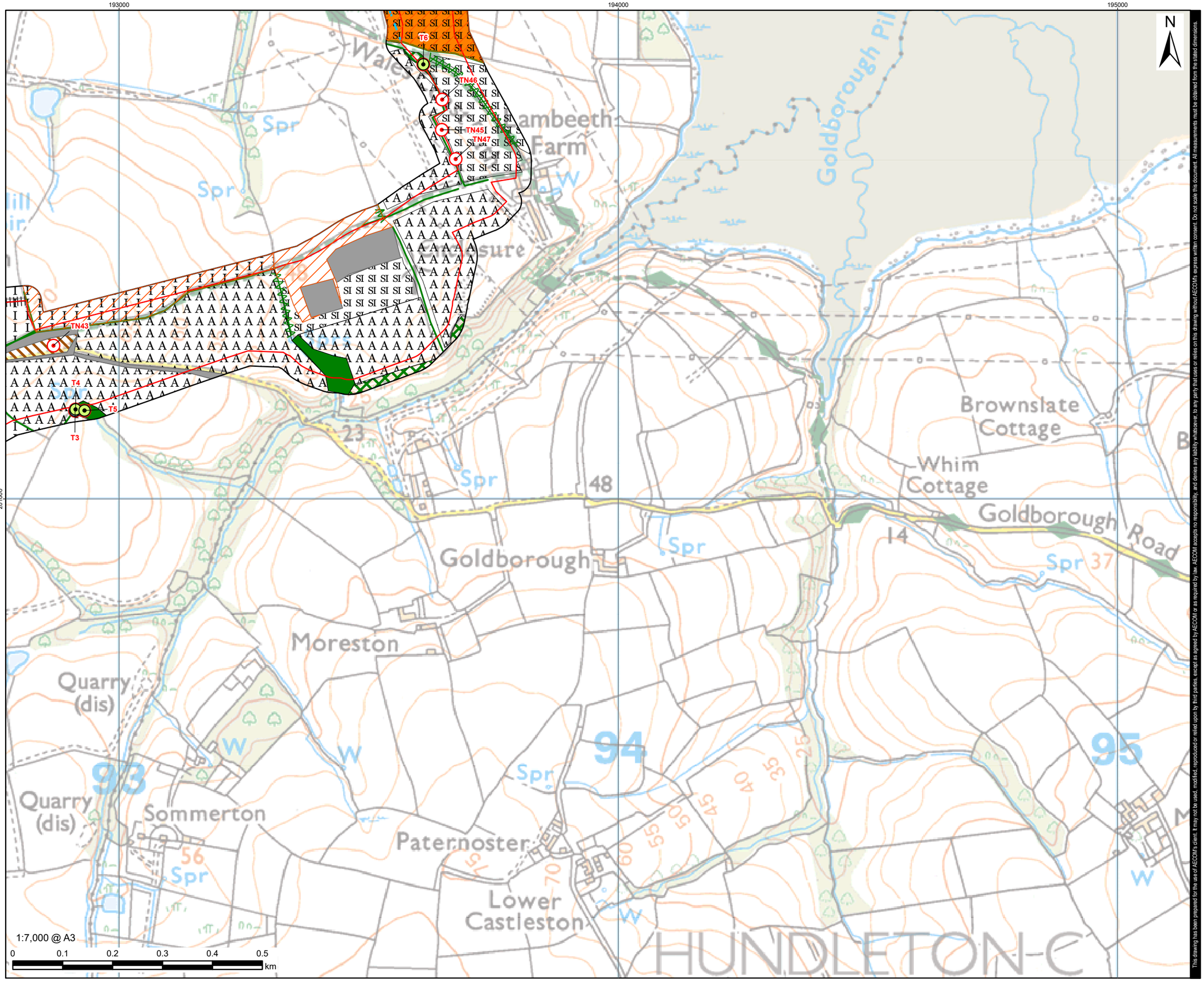

This drawing has been prepared for the use of AECOM's client. It may not be used, modified, reproduced or relied upon by third parties, except as agreed by AECOM or as required by law. AECOM accepts no responsibility, and denies any liability whatsoever, to any party that uses or relies on this drawing without AECOM's express written consent. Do not scale this document. All measurements must be obtained from the stated dimensions.

LLŶR

LEGEND

- Llŷr Onshore Project Boundary
- Survey Area
- Target Note
- J2.1.1 - Intact hedge - native species-rich
- J2.1.2 - Intact hedge - species-poor
- J2.3.1 - Hedge with trees - native species-rich
- J2.4 - Fence
- J2.6 - Dry ditch
- A1.1.1 - Broadleaved woodland - semi-natural
- A2.1 - Scrub - dense/continuous
- B2.2 - Neutral grassland - semi-improved
- B4 - Improved grassland
- B6 - Poor semi-improved grassland
- C3.1 - Other tall herb and fern - ruderal
- J1.1 - Cultivated/disturbed land - arable
- Z99 - Hardstanding
- Areas Not Accessed

Bat Roost Potential

- PRF-M
- PRF-I

NOTES

Spatial Reference
Name: British National Grid
GCS: GCS OSGB 1936
Datum: OSGB 1936
Projection: Transverse Mercator
Map Units: Meter

Copyright
Reproduced from Ordnance Survey digital map data © Crown copyright 2024. All rights reserved. Licence number 0100031673.
Contains Ordnance Survey Data © Crown Copyright and database right [2024].

ISSUE PURPOSE

FINAL

PROJECT NUMBER

60669422

FIGURE TITLE

Phase 1 Habitat Map

FIGURE NUMBER

Figure 8.6c

Revision: 0 Drawn: DD Checked: MLS Approved: BD Date: 2024-02-01

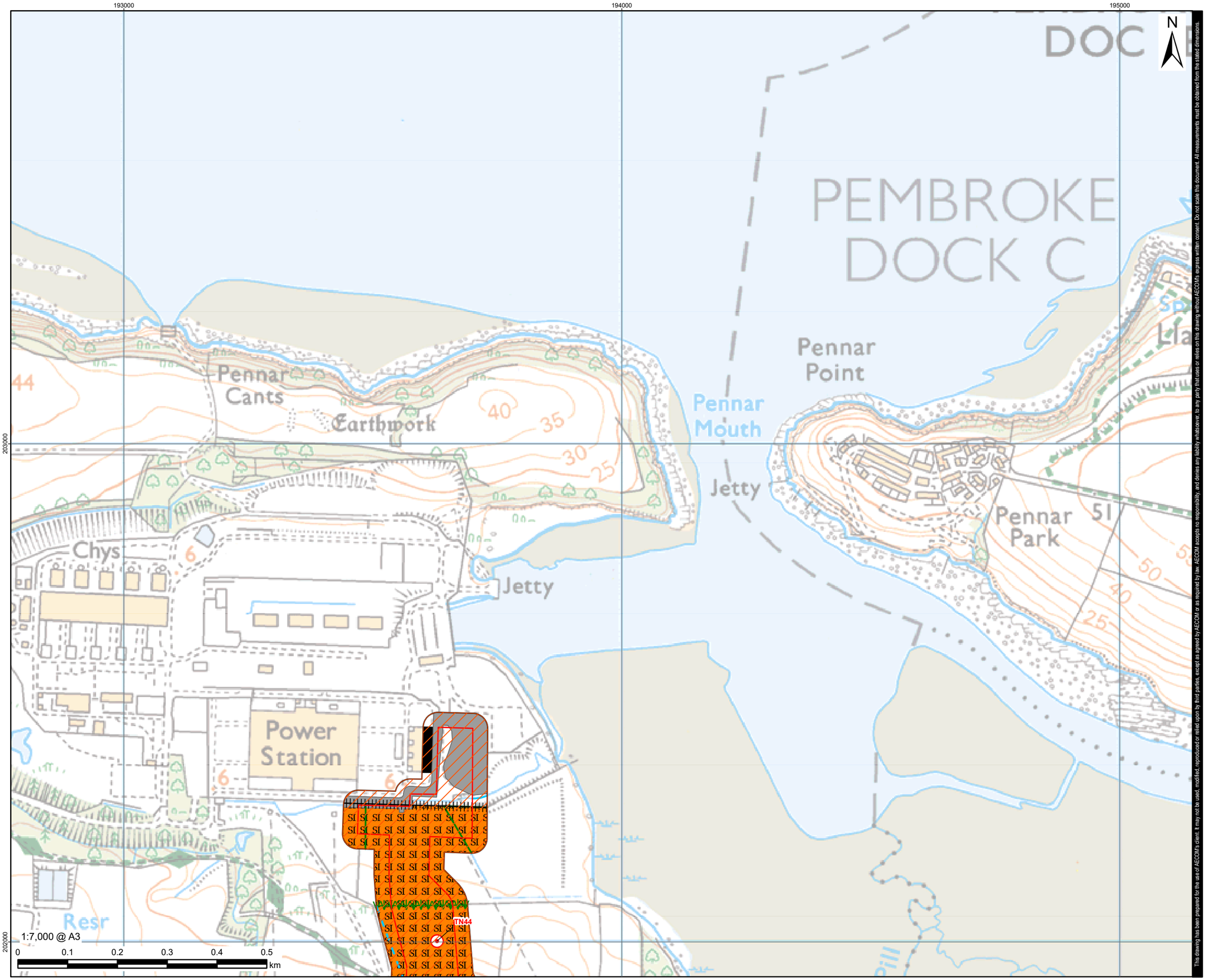

This drawing has been prepared for the use of AECOM's client. It may not be used, modified, reproduced or relied upon by third parties, except as agreed by AECOM or as required by law. AECOM accepts no responsibility, and denies any liability whatsoever, to any party that uses or relies on this drawing without AECOM's express written consent. Do not scale this document. All measurements must be obtained from the stated dimensions.

LLŶR

LEGEND

- Llŷr Onshore Project Boundary
- Survey Area
- Target Note
- G2 - Running water
- J2.1.2 - Intact hedge - species-poor
- J2.3.1 - Hedge with trees - native species-rich
- J2.4 - Fence
- J2.6 - Dry ditch
- B2.2 - Neutral grassland - semi-improved
- J3.6 - Buildings
- Z99 - Hardstanding
- Areas Not Accessed

NOTES

Spatial Reference
Name: British National Grid
GCS: GCS OSGB 1936
Datum: OSGB 1936
Projection: Transverse Mercator
Map Units: Meter

Copyright
Reproduced from Ordnance Survey digital map data © Crown copyright 2024. All rights reserved. Licence number 0100031673.
Contains Ordnance Survey Data © Crown Copyright and database right [2024].

ISSUE PURPOSE

FINAL

PROJECT NUMBER

60669422

FIGURE TITLE

Phase 1 Habitat Map

FIGURE NUMBER

Figure 8.6d

Filename: Filename: \\na.aecomnet.com\ifs\EMEA\Edinburgh-UKEDI\4\Legacy\ukedi4fp\p002\V1\EIP\PROJECTS\#PDD_Projects\GIS PROJECT FILES\PROJECT_Llyr\02_Maps\Environmental Statement\Chapter 8\02_Maps\Environmental_Maps\PEA_Environmental_Maps.aprx\Fig8\Fig8 Map Series