














LEGEND

-  Llyr Onshore Project Boundary
-  Survey Area
-  Main Sett – Well used (S8)
-  Outlier sett - Active (S2)
-  Outlier sett - Disused (S5)
-  Outlier sett - Partially used (S1,4,9-14)
-  Possible Sett Entrance (S6,7)
-  Badger Field Sign (B)
-  Dropping (D)
-  Latrine (L)
-  Mammal Burrow (MB)
-  Mammal Path (MP)
-  Snuffle Hole (SH)

NOTES

Spatial Reference
Name: British National Grid
GCS: GCS OSGB 1936
Datum: OSGB 1936
Projection: Transverse Mercator
Map Units: Meter

Copyright
Reproduced from Ordnance Survey digital map data © Crown copyright 2023. All rights reserved. Licence number 0100031673.
Contains Ordnance Survey Data © Crown Copyright and database right [2023].

CONFIDENTIAL

ISSUE PURPOSE

FINAL

PROJECT NUMBER

60669422

FIGURE TITLE

Badger Field Signs

FIGURE NUMBER

Figure 8.9