




ID	Source	Rating
CL02	Former gun emplacement	3
CL03	Farm	3
CL04	Old quarry	3
CL08	Historical tank	3
CL23	Former smithy	3
CL26	Lambeeth (or "The Stables") Farm with tanks/silos	3
CL27	Pembroke Power Station	4
CL22	Valero high pressure oil pipeline	5
CL05	Former Tank Farm with electrical substation, historical limekiln	5




**LEGEND**


 Llyr Onshore Project Boundary


 Geological and Contaminated Land 250m Study Area

**Contaminated Land Risk Rating**

Potential areas of contamination not considered to pose a significant risk

 3

 4

 5

Potential areas of contamination considered to pose a significant risk and will be taken through to further assessment

**NOTES**

**Spatial Reference**  
Name: British National Grid  
GCS: GCS OSGB 1936  
Datum: OSGB 1936  
Projection: Transverse Mercator  
Map Units: Meter

**Copyright**  
Reproduced from Ordnance Survey digital map data © Crown copyright 2024. All rights reserved. Licence number 0100031673.

**ISSUE PURPOSE**

FINAL

**PROJECT NUMBER**

60669422

**FIGURE TITLE**

Potential Areas of Contamination

**FIGURE NUMBER**

Figure 11.4