












-  Liŷr Offshore Project Boundary  
 Liŷr Array Area  
 Liŷr Array Area Buffers  
 12 Nautical Mile UK Territorial Limit

Landscape Character Area  
[Pembrokeshire County Council]

-  LCA 09: Johnston Lowlands
-  LCA 10: The Haven North
-  LCA 20: Jeffreyeston Lowlands
-  LCA 16: Southern Haven Developed
-  LCA 22: Milford Haven
-  LCA 23: Southern Haven Industrial Fringe
-  LCA 24: Southern Haven Mudflats
-  LCA 25: Hundleton and Lamphey

## Landscape Character Area

### [Pembrokeshire National Park]

- LCA 04: Manorbier/  
Freshwater East
- LCA 05: Stackpole
- LCA 06: Castlemartin/  
Merrion Ranges
- LCA 07: Angle Peninsula
- LCA 08: Freshwater West/  
Brownslade Burrows
- LCA 09: Marloes Peninsula
- LCA 10: Skomer & Skokholm
- LCA 11: Herbrandston
- LCA 12: St. Bride's Bay
- LCA 28: Daugleddau

## NOTES

## Spatial Reference

Name: WGS 1984 UTM Zone 30N  
GCS: GCS WGS 1984  
Datum: WGS 1984  
Projection: Transverse Mercator  
Map Units: Meter

**Copyright**

Reproduced from Ordnance Survey digital map data © Crown copyright 2024. All rights reserved. Licence number 0100031673.

Contains Natural Resources Wales  
information © Natural Resources Wales and  
Database Right. All rights Reserved.  
Contains Ordnance Survey Data. Ordnance  
Survey Licence number 100019741. Crown  
Copyright and Database Right.

## ISSUE PURPOSE

# FINAL

**PROJECT NUMBER**

60669422

**FIGURE TITLE**

## Local Landscape Character

**FIGURE NUMBER**

Figure 23.5