













#### LEGEND



-  Llyr Array
-  Llyr Offshore Project Boundary
-  Archaeological
-  Archaeological Exclusion Zone
-  DBA Gazetteer
-  Side Scan Sonar

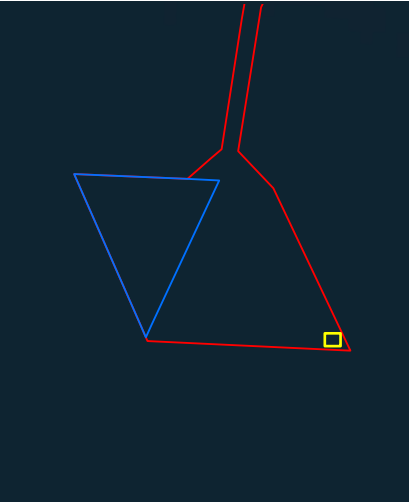
#### Magnetic Anomaly

-  <1 nT
-  1-5 nT
-  5-10 nT
-  10-20 nT
-  20-100 nT
-  >100 nT

#### Bathymetry (m LAT)

Value

-  High : -69.72
-  Low : -70.44



#### NOTES

**Spatial Reference**  
Name: British National Grid  
GCS: GCS OSGB 1936  
Datum: OSGB 1936  
Projection: Transverse Mercator  
Map Units: Meters

**Copyright**  
Reproduced from Ordnance Survey digital map data © Crown copyright 2023. All rights reserved. Licence number 0100031673.

#### ISSUE PURPOSE

FINAL

#### PROJECT NUMBER

60669422

#### FIGURE TITLE

Archaeological Anomaly 1029

#### FIGURE NUMBER

Figure 24-12