

320000

330000

340000

350000

5710000

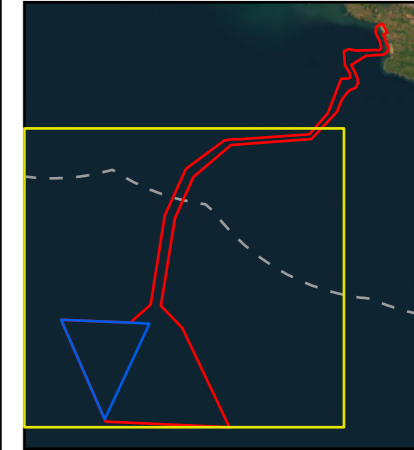
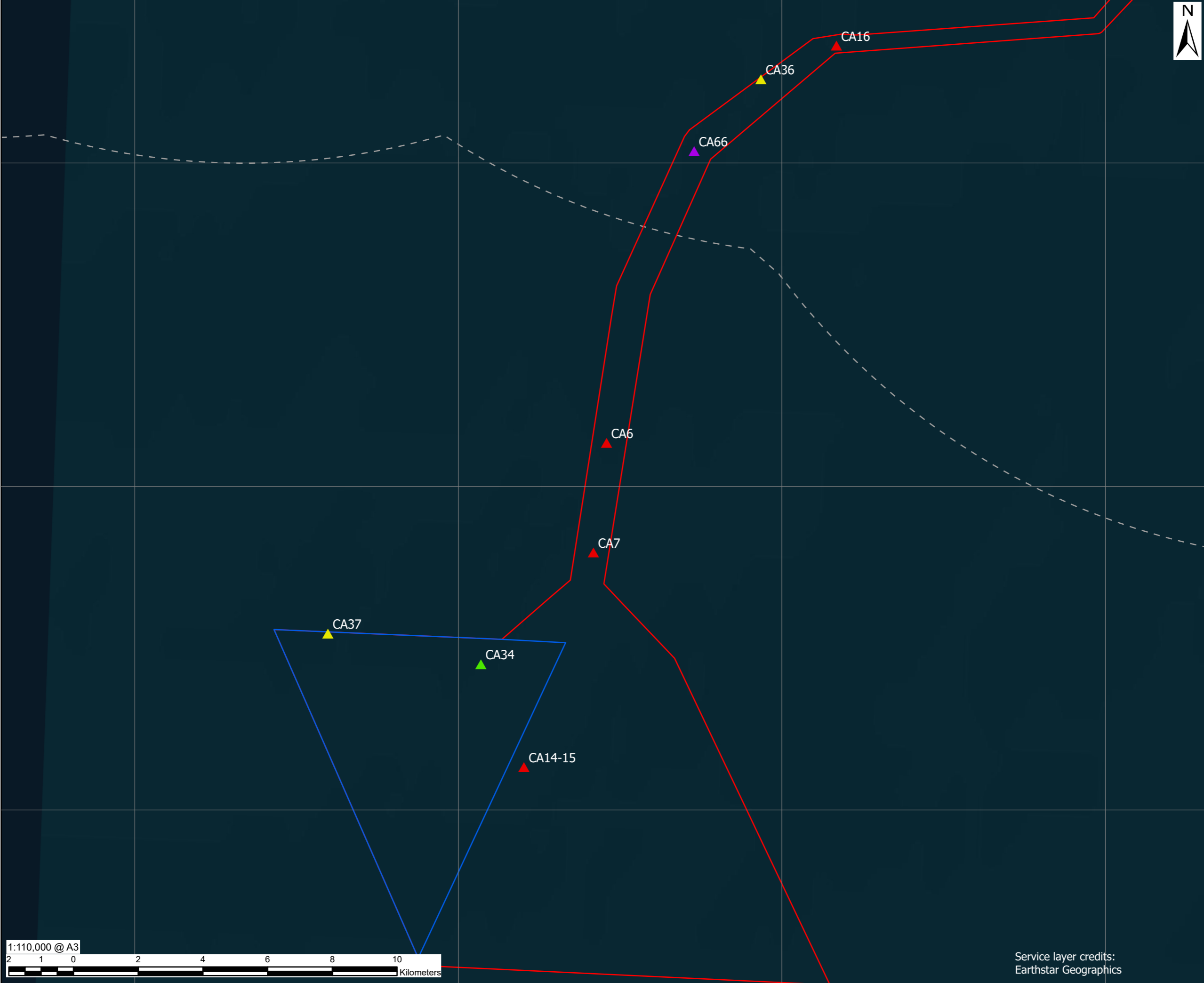
5700000

5690000



LEGEND

- Llyr 1 Array Area
- Llyr Offshore Development Area
- UK 12nm limit
- ▲ Wreck
- ▲ Aircraft
- ▲ Obstruction
- ▲ Anomaly



NOTES

Spatial Reference
 Name: WGS 1984 UTM Zone 30N
 GCS: GCS WGS 1984
 Datum: WGS 1984
 Projection: Transverse Mercator
 Map Units: Meter

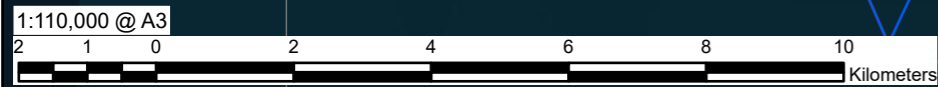
Copyright
 Map created using ArcGIS® by Esri, used under license. Copyright © Esri. All rights reserved.
 Asset data: RCAHMW NMRW, UKHO; both licenced under the Open Government Licence v3.0.

ISSUE PURPOSE
 FINAL

PROJECT NUMBER
 60669422

FIGURE TITLE
 Cultural heritage assets within the Llyr Offshore Development Area

FIGURE NUMBER
 Figure 24-8



Service layer credits:
Earthstar Geographics

This drawing has been prepared for the use of AECOM's client. It may not be used, modified, reproduced or relied upon by third parties, except as agreed by AECOM or as required by law. AECOM accepts no responsibility, and denies any liability whatsoever, to any party that uses or relies on this drawing without AECOM's express written consent. Do not scale this document. All measurements must be obtained from the stated dimensions.