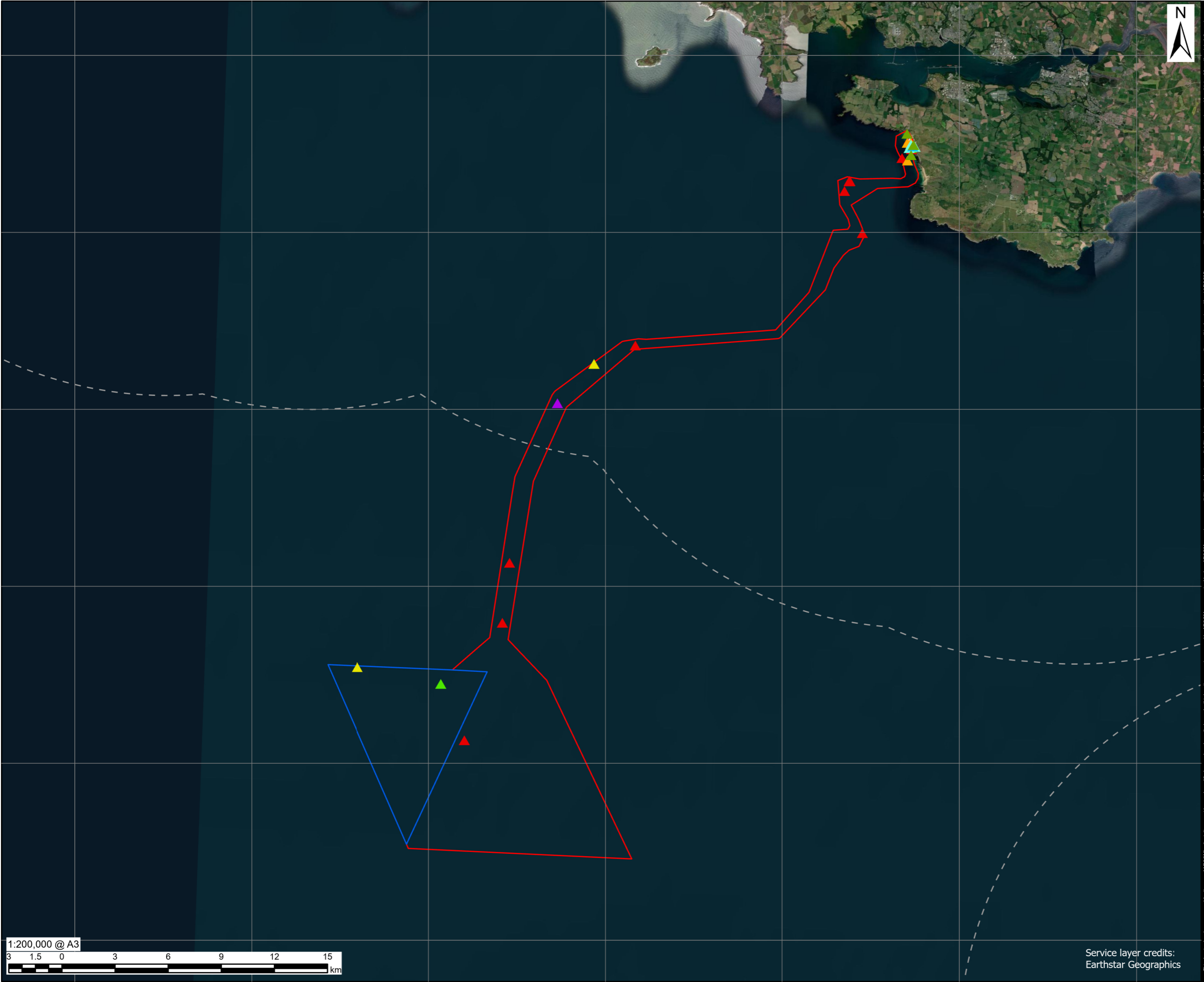
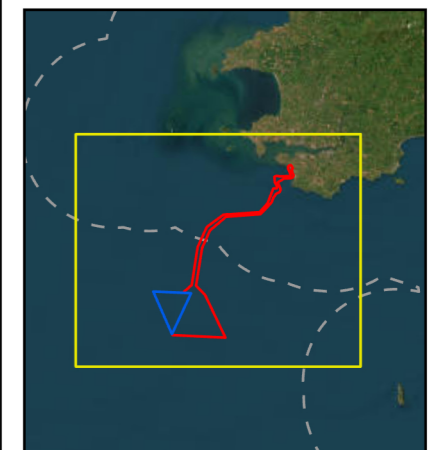


310000 320000 330000 340000 350000 360000 370000

5730000 5720000 5710000 5700000 5690000 5680000



- LEGEND**
- Llyr 1 Array Area
  - Llyr Offshore Development Area
  - UK 12nm limit
  - ▲ Wreck
  - ▲ Aircraft
  - ▲ Obstruction
  - ▲ Named location
  - ▲ Findspot
  - ▲ Site
  - ▲ Monument
  - ▲ Feature
  - ▲ Anomaly



**NOTES**

**Spatial Reference**  
 Name: WGS 1984 UTM Zone 30N  
 GCS: GCS WGS 1984  
 Datum: WGS 1984  
 Projection: Transverse Mercator  
 Map Units: Meter


**Copyright**  
 Map created using ArcGIS® by Esri, used under license. Copyright © Esri. All rights reserved.  
 Asset data: RCAHMW NMRW, UKHO; both licenced under the Open Government Licence v3.0.

**ISSUE PURPOSE**  
 FINAL

**PROJECT NUMBER**  
 60669422

**FIGURE TITLE**  
 Cultural heritage assets within the Llyr offshore development area

**FIGURE NUMBER**  
 Figure 24A-8



Service layer credits:  
 Earthstar Geographics

This drawing has been prepared for the use of AECOM's client. It may not be used, modified, reproduced or relied upon by third parties, except as agreed by AECOM or as required by law. AECOM accepts no responsibility, and denies any liability whatsoever, to any party that uses or relies on this drawing without AECOM's express written consent. Do not scale this document. All measurements must be obtained from the stated dimensions.