








LEGEND

-  Llŷr 1 Array Area
-  Llŷr Offshore Development Area
-  Wider Study Area
-  UK 12nm limit
-  Historic landscape area

NOTES

Spatial Reference
Name: WGS 1984 UTM Zone 30N
GCS: GCS WGS 1984
Datum: WGS 1984
Projection: Transverse Mercator
Map Units: Meter

Copyright
Map created using ArcGIS® by Esri, used under license. Copyright © Esri. All rights reserved.
Asset data: RCAHMMW NMRW, UKHO; both licenced under the Open Government Licence v3.0.

ISSUE PURPOSE

FINAL

PROJECT NUMBER

60669422

FIGURE TITLE

Milford Haven Waterway Historic Landscape Area

FIGURE NUMBER

Figure 24A-13

This drawing has been prepared for the use of AECOM's client. It may not be used, modified, reproduced or relied upon by third parties, except as agreed by AECOM or as required by law. AECOM accepts no responsibility, and denies any liability whatsoever, to any party that uses or relies on this drawing without AECOM's express written consent. Do not scale this document. All measurements must be obtained from the stated dimensions.

Service layer credits:
Maxar, Microsoft, Earthstar Geographics