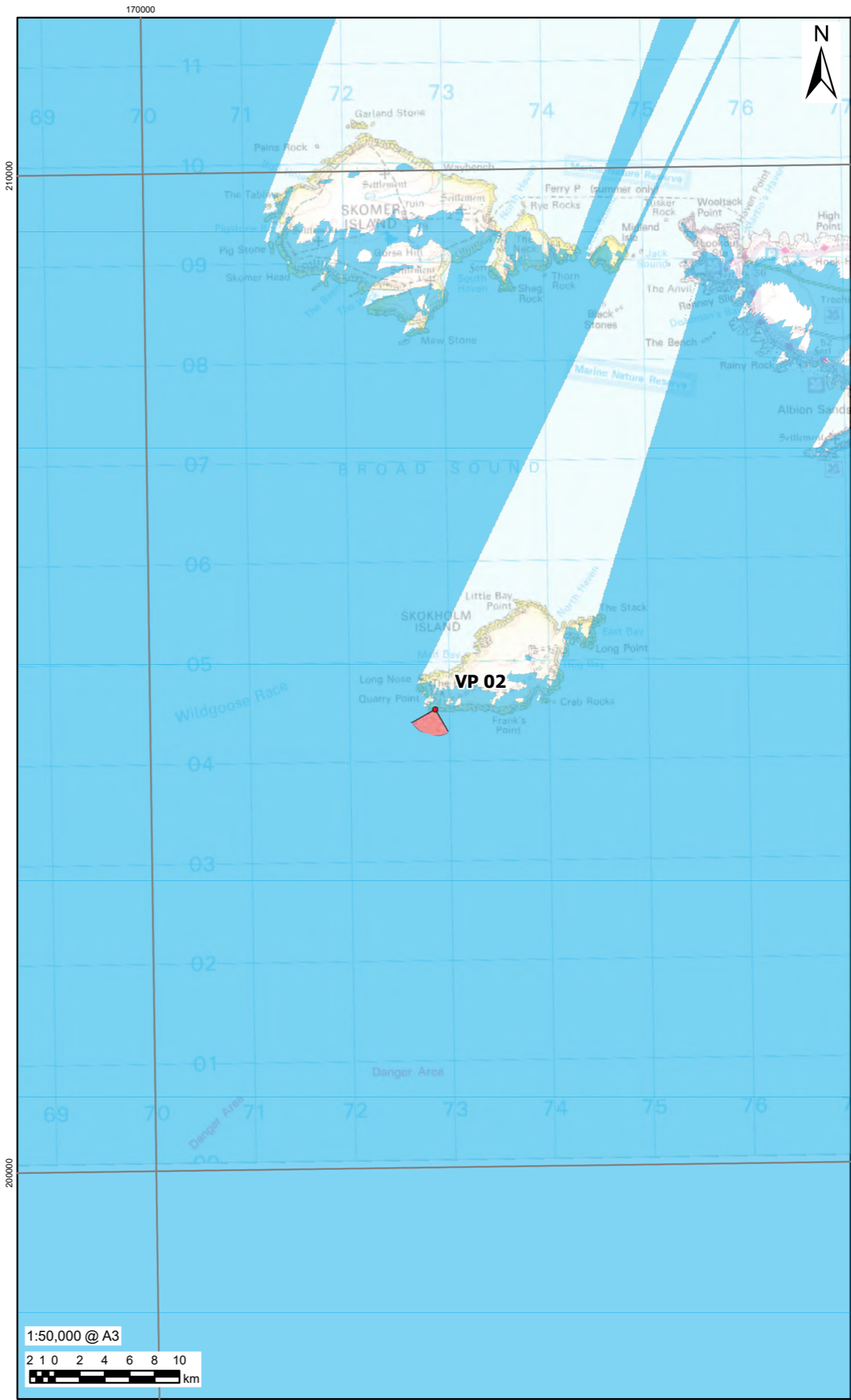





Tripod Photograph



LEGEND

-  Liŕr Array Area
- Indicative WTG Locations
- 12 Nautical Mile UK Territorial Limit
-  Viewpoint Location
-  Zone of Theoretical Visibility

DESCRIPTION OF VIEWPOINT LOCATION

VP 02:Special arrangement required to access Skomer Island. Viewpoint located at southern end of island adjacent to lighthouse.

NOTES

Spatial Reference

Name: WGS 1984 UTM Zone 30N

GCS: GCS WGS 1984

Datum: WGS 1984

Projection: Transverse Mercator

Map Units: Meter

Copyright

Reproduced from Ordnance Survey digital map data © Crown copyright 2024. All rights reserved. Licence number 0100031673.

United Kingdom, Overseas Territories and Crown Dependencies Limits and Boundaries Dataset, UK Hydrographic Office, Jan 19, 2023, licensed under the Open Government Licence; <https://www.nationalarchives.gov.uk/doc/open-government-licence/version/3/> For illustrative purposes only. Correct at time of data issue, not maintained. Not prejudicial to delimitation.

ISSUE PURPOSE

FINAL

PROJECT NUMBER

60669422

FIGURE TITLE

Viewpoint 02 Location Plan

FIGURE NUMBER

Figure VP 02.1




Figure VP 02.2 - Cumulative Wireline
Viewpoint 2: Skokholm Island

| | | | | | |
|---------------------------|-------------------|-----------------------------|------------------------------|----------------|--------------------|
| OS reference: | 172922 E 204555 N | Horizontal field of view | 90° (cylindrical projection) | Camera: | Canon EOS 5D Mk IV |
| Eye Level: | 37.5m AOD | Principal distance: | 522 mm | Lens: | Sigma 50mm (f1.4) |
| Direction of view (Llyr): | 200° | Paper size: | 841 x 297 mm (half A1) | Camera height | 1.5 m AGL |
| Nearest turbine: | 36.0 km | Correct printed image size: | 820 x 130mm | Date and time: | 09/08/23 14:10 |



Figure VP 02.3 - Existing View

Viewpoint 2: Skokholm Island

OS reference:

Eye Level:

Direction of view (Llyr):

Nearest turbine:

172922 E 204555 N

37.5m AOD

200°

36.0 km

Horizontal field of view

Principal distance:

Paper size:

Correct printed image size:

53.5° (planar projection)

812.5 mm

841 x 297 mm (half A1)

820 x 260mm

Camera:

Lens:

Camera height

Date and time:

Canon EOS 5D Mk IV

Sigma 50mm (f1.4)

1.5 m AGL

09/08/23 14:10




Figure VP 02.4 - Wireline Drawing
Viewpoint 2: Skokholm Island

| | | | | | |
|---------------------------|-------------------|-----------------------------|---------------------------|----------------|--------------------|
| OS reference: | 172922 E 204555 N | Horizontal field of view | 53.5° (planar projection) | Camera: | Canon EOS 5D Mk IV |
| Eye Level: | 37.5m AOD | Principal distance: | 812.5 mm | Lens: | Sigma 50mm (f1.4) |
| Direction of view (Llyr): | 200° | Paper size: | 841 x 297 mm (half A1) | Camera height | 1.5 m AGL |
| Nearest turbine: | 36.0 km | Correct printed image size: | 820 x 260mm | Date and time: | 09/08/23 14:10 |



Figure VP 02.5 - Photomontage
Viewpoint 2: Skokholm Island

| | | | | | |
|---------------------------|-------------------|-----------------------------|---------------------------|----------------|--------------------|
| OS reference: | 172922 E 204555 N | Horizontal field of view | 53.5° (planar projection) | Camera: | Canon EOS 5D Mk IV |
| Eye Level: | 37.5m AOD | Principal distance: | 812.5 mm | Lens: | Sigma 50mm (f1.4) |
| Direction of view (Llyr): | 200° | Paper size: | 841 x 297 mm (half A1) | Camera height | 1.5 m AGL |
| Nearest turbine: | 36.0 km | Correct printed image size: | 820 x 260mm | Date and time: | 09/08/23 14:10 |