



Legend

Notes

1. 1,534 m



0.7 0 0.34 0.7 Kilometers

British\_National\_Grid

© Crown Copyright and database rights Ordnance Survey, Natural Resources Wales, 100019741, 2015. © Hawffraint y Goron a hawl cronfa ddata Arolwg Ordnans Cyfoeth Naturiol Cymru, 100019741, 2015. This map is a user generated static output from an Internet mapping site and is for reference only. Data layers that appear on this map may or may not be accurate, current, or otherwise reliable.



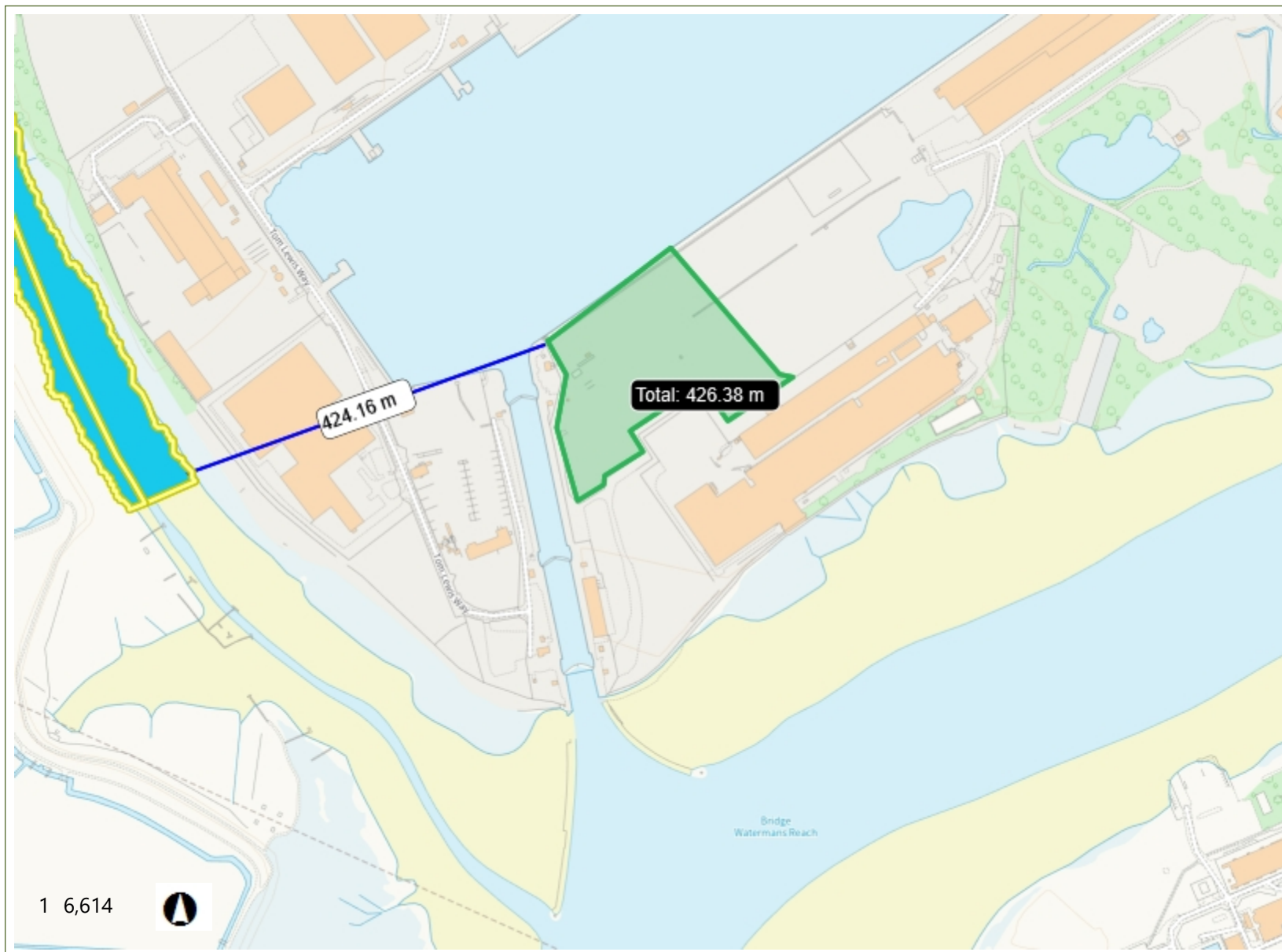


### Legend

- National Parks
- Local Nature Reserves
- Source Protection Zones Individual**
  - Zone I - Inner Protection Zone
  - Zone II - Outer Protection Zone
  - Zone III - Total Catchment
  - Zone of Special Interest
- Local Wildlife Sites (SINCs)
- Areas of Outstanding Natural Beauty England
- Ancient Woodland Inventory 2011**
  - Ancient Semi Natural Woodland
  - Restored Ancient Woodland Site
  - Plantation on Ancient Woodland Site
  - Ancient Woodland Site of Unknown Category
- Scheduled Monuments

### Notes

1. SINC 424 m



1 6,614



0.3 0 0.17 0.3 Kilometers

British\_National\_Grid


© Crown Copyright and database rights Ordnance Survey, Natural Resources Wales, 100019741, 2015. © Hawlfraint y Goron a hawl cronfa ddata Arolwg Ordnans Cyfoeth Naturiol Cymru, 100019741, 2015. This map is a user generated static output from an Internet mapping site and is for reference only. Data layers that appear on this map may or may not be accurate, current, or otherwise reliable.







### Legend

 Ramsar Sites

### Notes

1. Severn estuary (wales) RAMSAR 458m



1.3 0 0.67 1.3 Kilometers

British\_National\_Grid

© Crown Copyright and database rights Ordnance Survey, Natural Resources Wales, 100019741, 2015. © Hawlfraint y Goron a hawl cronfa ddata Arolwg Ordnans Cyfoeth Naturiol Cymru, 100019741, 2015. This map is a user generated static output from an Internet mapping site and is for reference only. Data layers that appear on this map may or may not be accurate, current, or otherwise reliable.





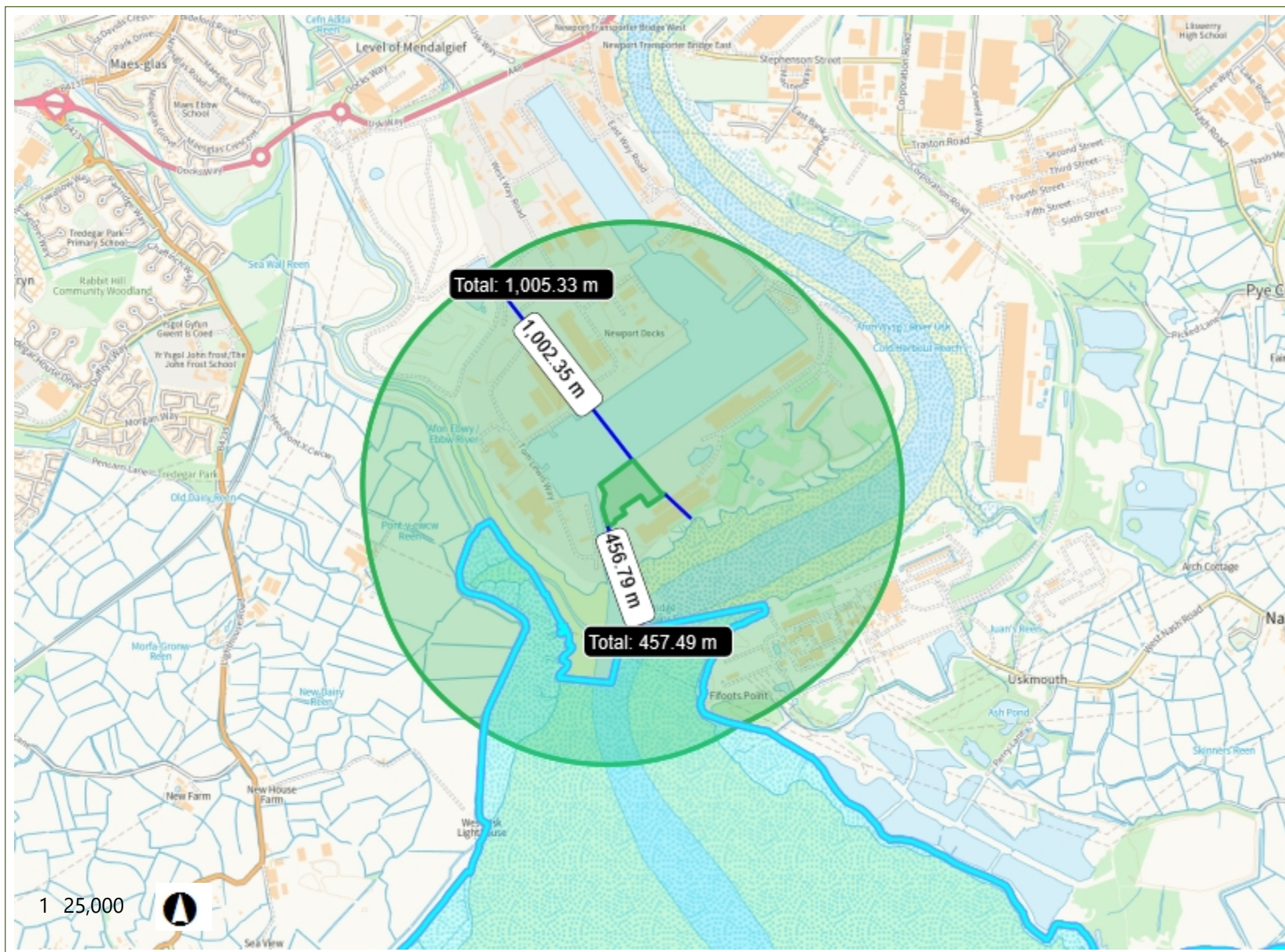


### Legend

- Special Areas of Conservation
- Proposed Special Areas of Conservation

### Notes

1. River Usk 150m
2. Severn estuary (wales) SAC 458m



1.3 0 0.64 1.3 Kilometers



British\_National\_Grid

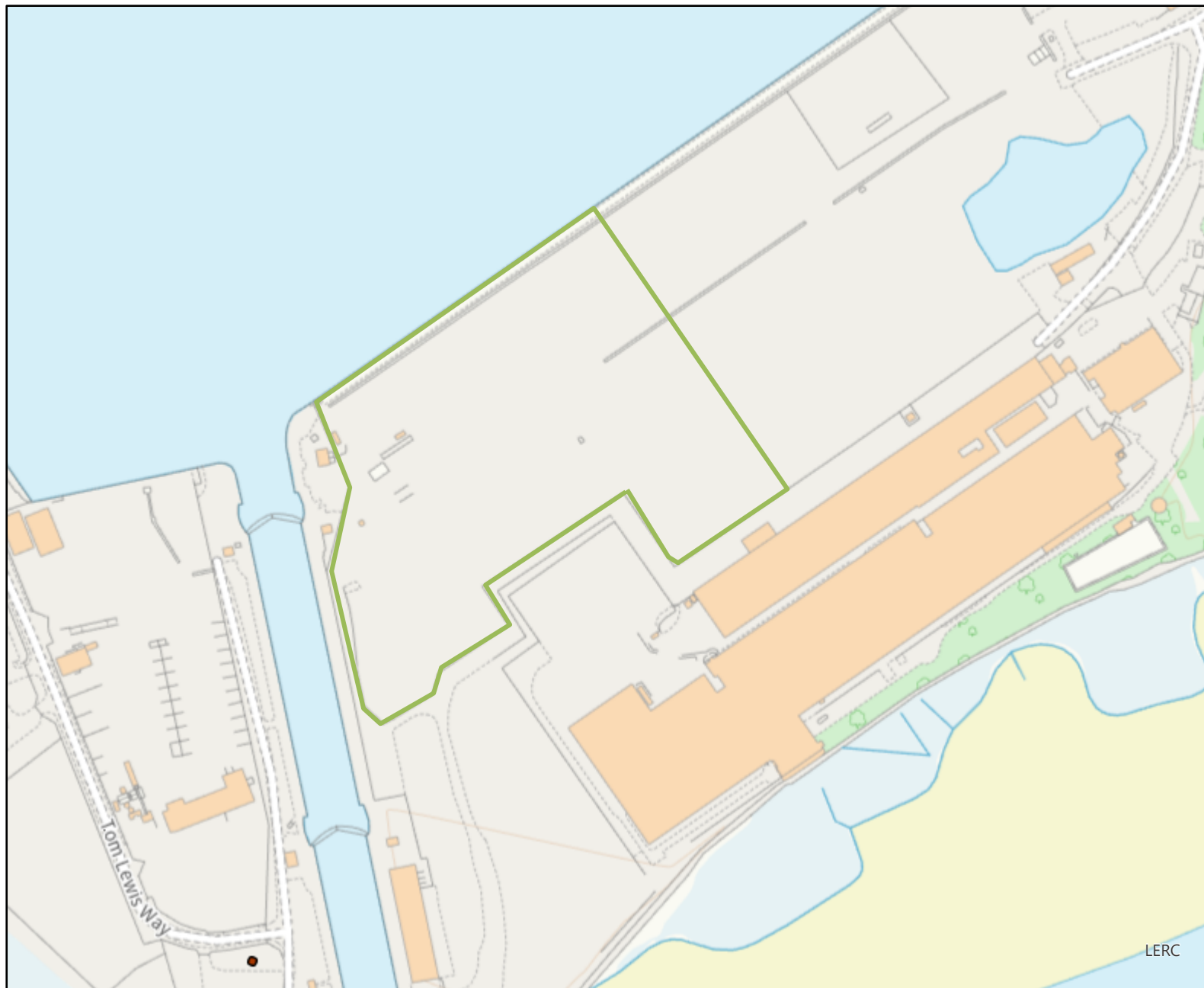
© Crown Copyright and database rights Ordnance Survey, Natural Resources Wales, 100019741, 2015. © Hawffrinf y Goron a hawl cronfa ddata Arolwg Ordnans Cyfoeth Naturiol Cymru, 100019741, 2015. This map is a user generated static output from an Internet mapping site and is for reference only. Data layers that appear on this map may or may not be accurate, current, or otherwise reliable.





## PAN-024940 section 7 species

-  Override 1
-  LERC PPS Section 7



Graddfa / Scale: 1:3,307  
Dyddiad / Date: 10/07/2024

Mae'r hawlfraint yn eiddo i gyflenwyr y data ac ni ddylid atgynhychu'r map heb eu caniatâd. Mae rhywfaint o wybodaeth ar Borth CNC yn giplun o'r wybodaeth sy'n cael ei chadw neu'n cael ei diweddarau'n barhaus gan y sefydliad gwreiddiol. Cyfeiriwch at y metadata am fanylion gan y gallai'r wybodaeth fod yn ddangosol neu'n gynrychioladol yn hytrach nag yn derfynol ar hyn o bryd.

Copyright resides with the data suppliers and the map must not be reproduced without their permission. Some information in NRW Portal is a snapshot of the information that is being maintained or continually updated by the originating organisation. Please refer to the metadata for details as information may be illustrative or representative rather than definitive at this stage.

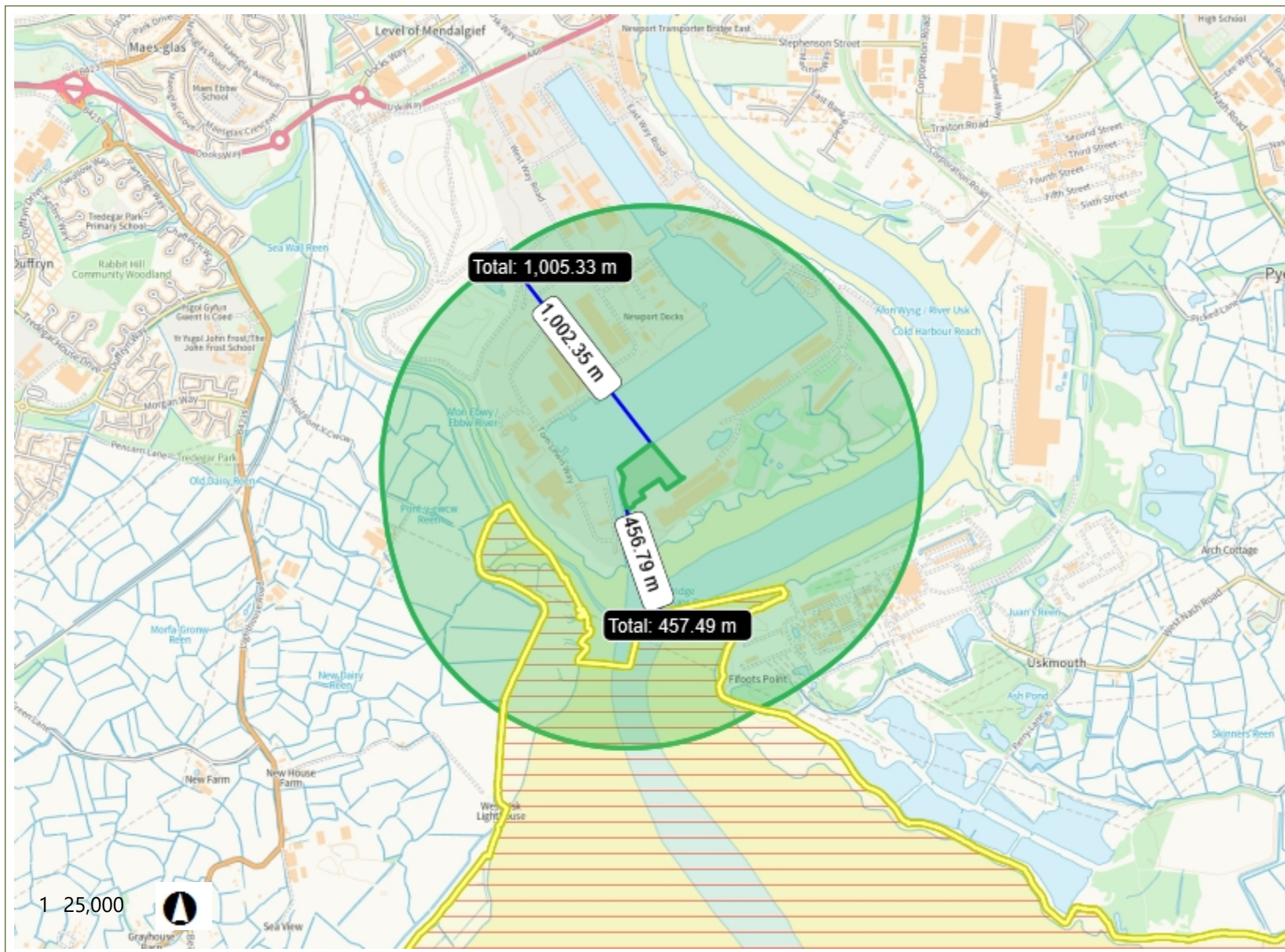


### Legend

- Proposed Special Protection Areas
- Special Protection Areas

### Notes

1. Severn estuary (wales) SPA 458m



1.3 0 0.64 1.3 Kilometers

British\_National\_Grid





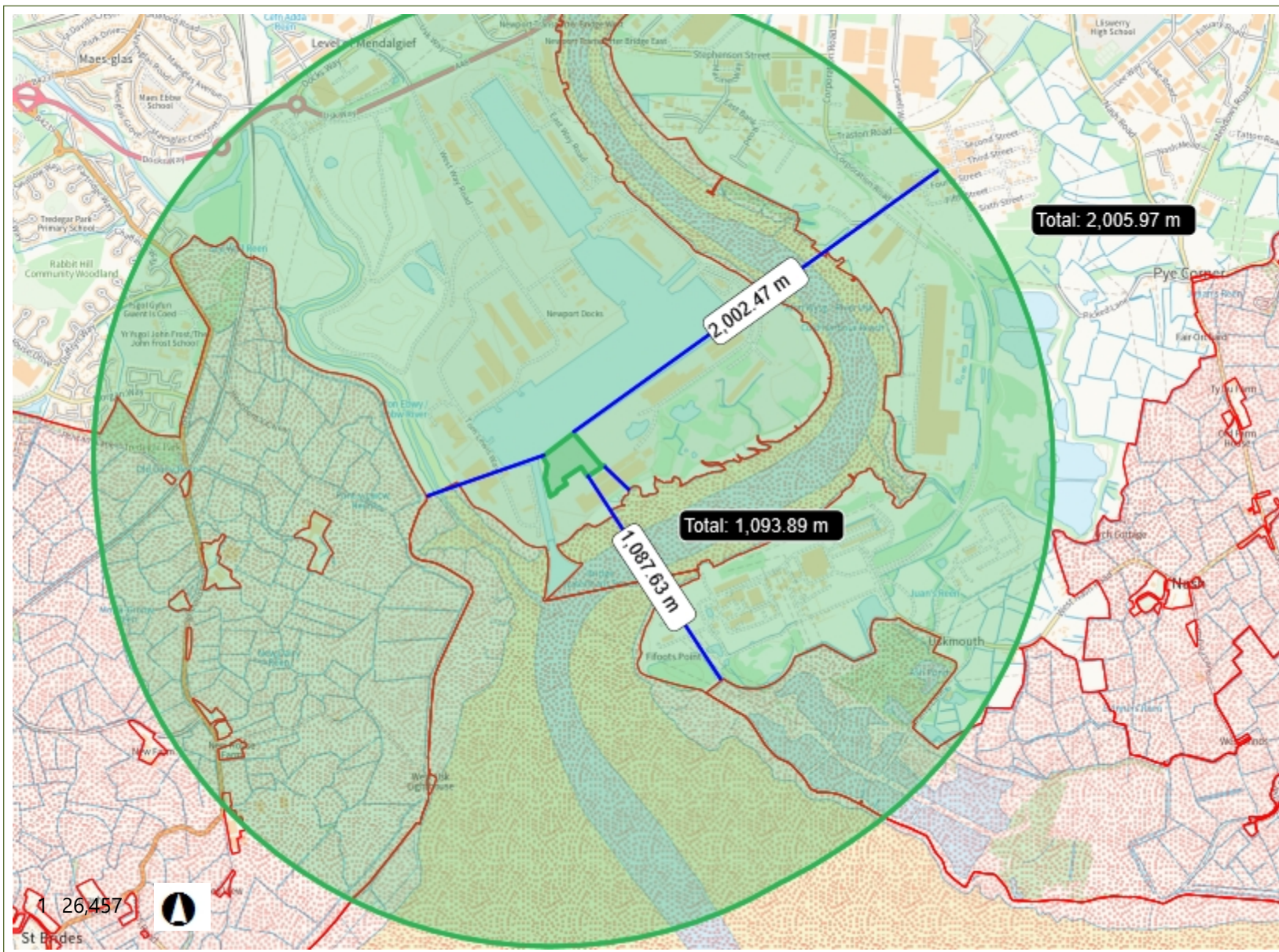


### Legend

 Sites of Special Scientific Interest

### Notes

1. River Usk SSSI 150 m
2. Severn estuary SSSI 458 m
3. Newport wetlands SSSI - 1,087m
4. Gwent levels st brides - 559 m



1.3 0 0.67 1.3 Kilometers

British\_National\_Grid







### Legend

Areas of Outstanding Natural Beauty England

#### Detailed River Network

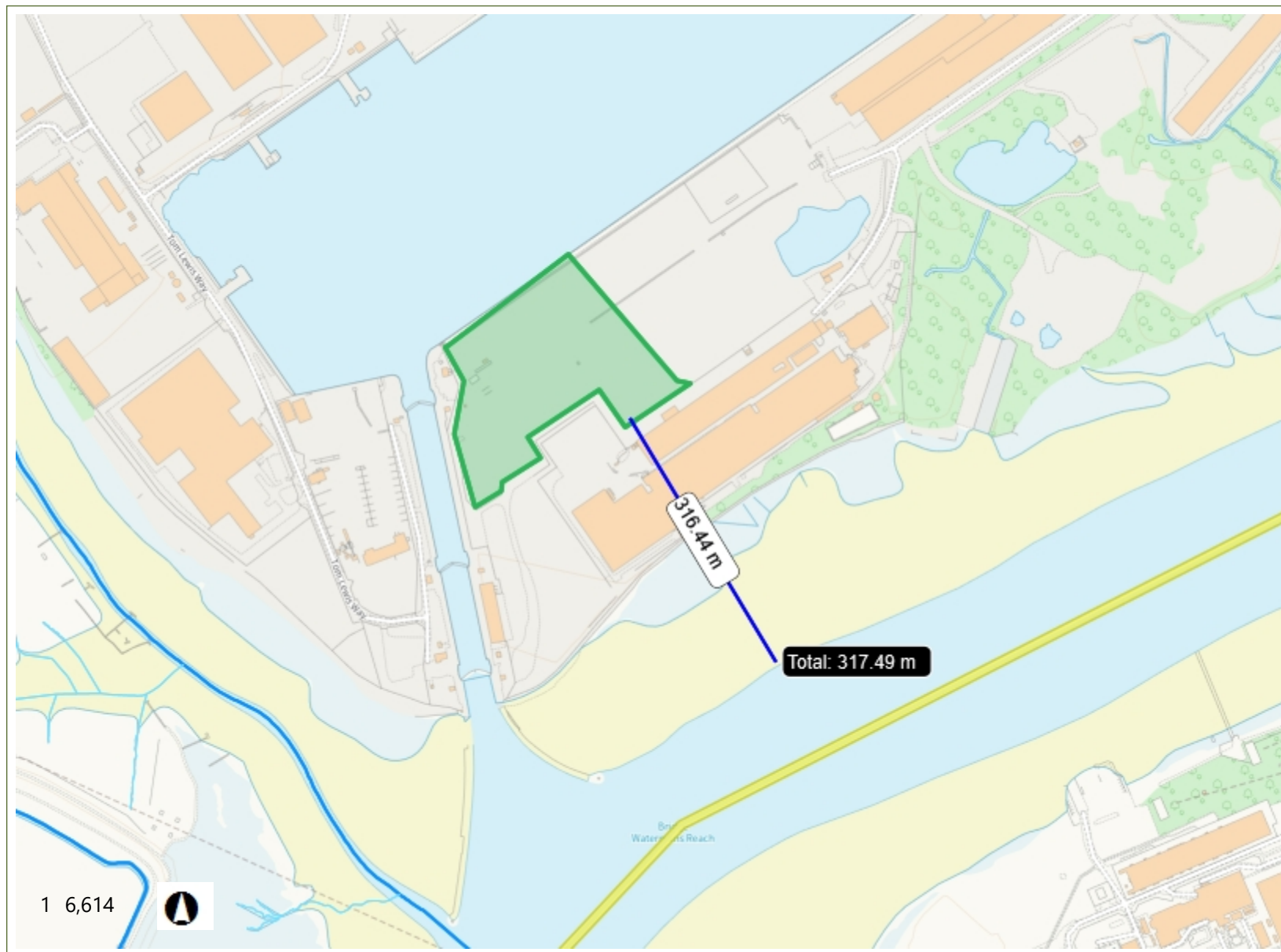
- Primary River
- Secondary River
- Tertiary River
- Lake / Reservoir
- Extended Culvert
- Underground River (inferred)
- Canal
- Canal Tunnel

#### Water resources permits polygons

- Full Abstraction
- Impoundment
- New Authorisation Full Abstraction
- New Authorisation Transfer Abstraction
- Temporary Abstraction

### Notes

1. river usk 318 m



0.3 0 0.17 0.3 Kilometers

British\_National\_Grid





### Legend

#### Permit Application Point

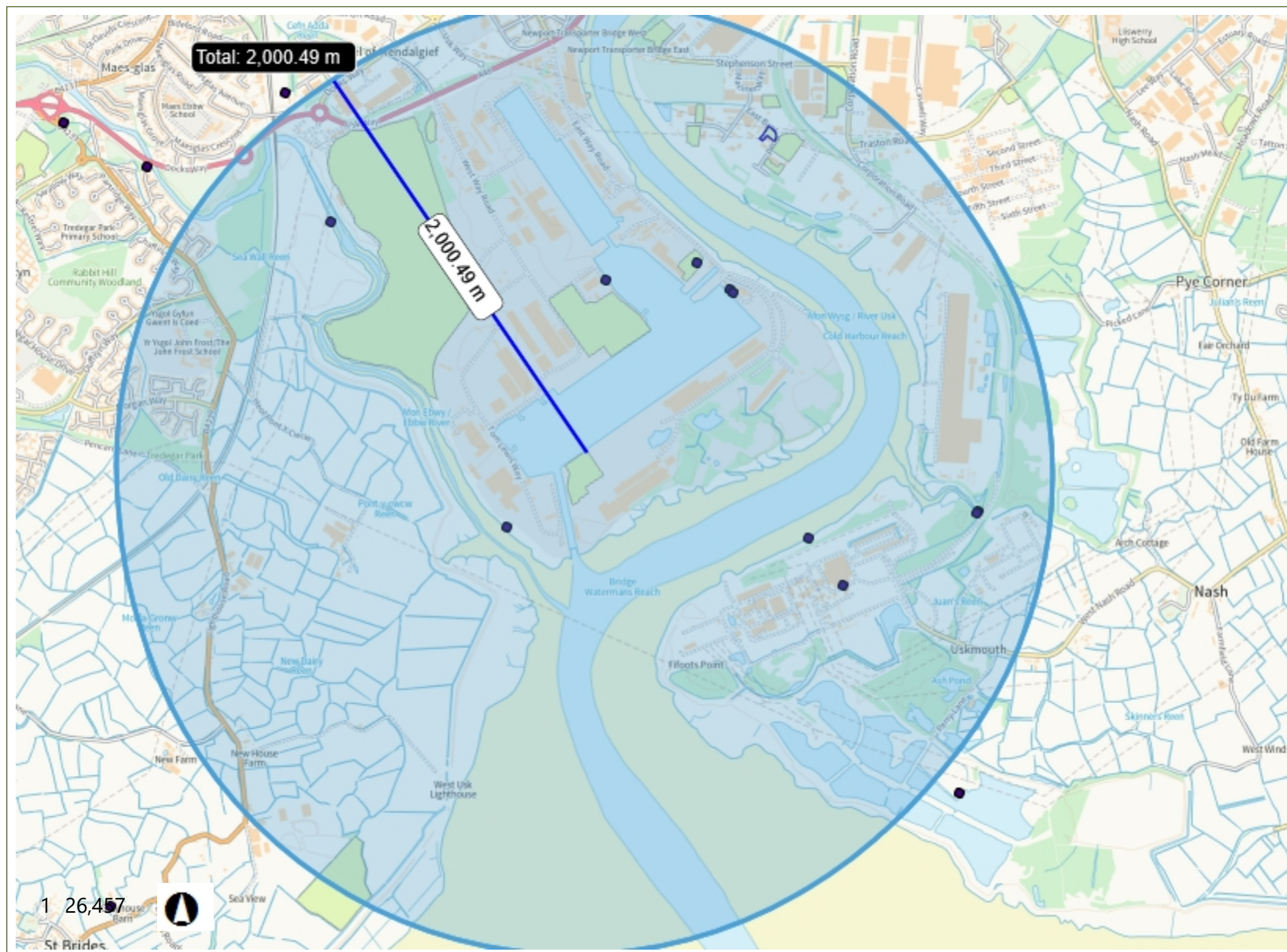
- Application
- Permit

#### Permit Application Line

- Application
- Permit

#### Permit Application Polygon

- Application
- Permit



### Notes

none

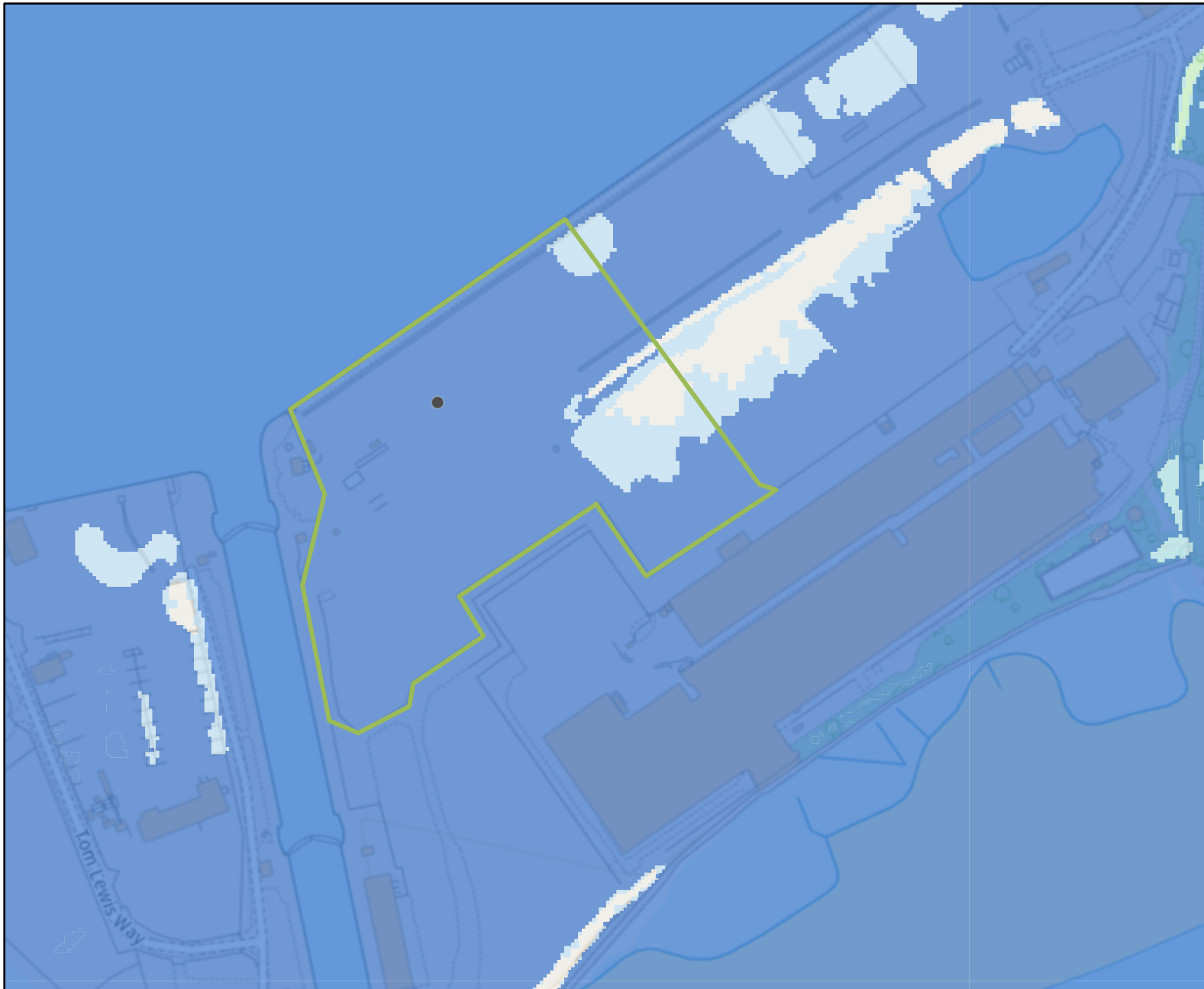
1.3 0 0.67 1.3 Kilometers

British\_National\_Grid

© Crown Copyright and database rights Ordnance Survey, Natural Resources Wales, 100019741, 2015. © Hawlfraint y Goron a hawl cronfa ddata Arolwg Ordans Cyfoeth Naturiol Cymru, 100019741, 2015. This map is a user generated static output from an Internet mapping site and is for reference only. Data layers that appear on this map may or may not be accurate, current, or otherwise reliable.







## PAN-024940 flood risk

 Override 1

### Rivers and Sea

 Flood Zone 3

 Flood Zone 2

Graddfa / Scale: 1:3,307

Dyddiad / Date: 10/07/2024

Mae'r hawlfraint yn eiddo i gyflenwyr y data ac ni ddylid atgynhychu'r map heb eu caniatâd. Mae rhywfaint o wybodaeth ar Borth CNC yn giplun o'r wybodaeth sy'n cael ei chadw neu'n cael ei diweddarau'n barhaus gan y sefydliad gwreiddiol. Cyfeiriwch at y metadata am fanylion gan y gallai'r wybodaeth fod yn ddangosol neu'n gynrychioladol yn hytrach nag yn derfynol ar hyn o bryd.

Copyright resides with the data suppliers and the map must not be reproduced without their permission. Some information in NRW Portal is a snapshot of the information that is being maintained or continually updated by the originating organisation. Please refer to the metadata for details as information may be illustrative or representative rather than definitive at this stage.