

Site Details:

333795,364794

Client Ref: Hawarden5
Report Ref: GS-2DH-38R-58Q-4NE
Grid Ref: 333794, 364787

Map Name: County Series

Map date: 1870

Scale: 1:2,500

Printed at: 1:2,500



Surveyed 1870
 Revised 1870
 Edition N/A
 Copyright N/A
 Levelled N/A

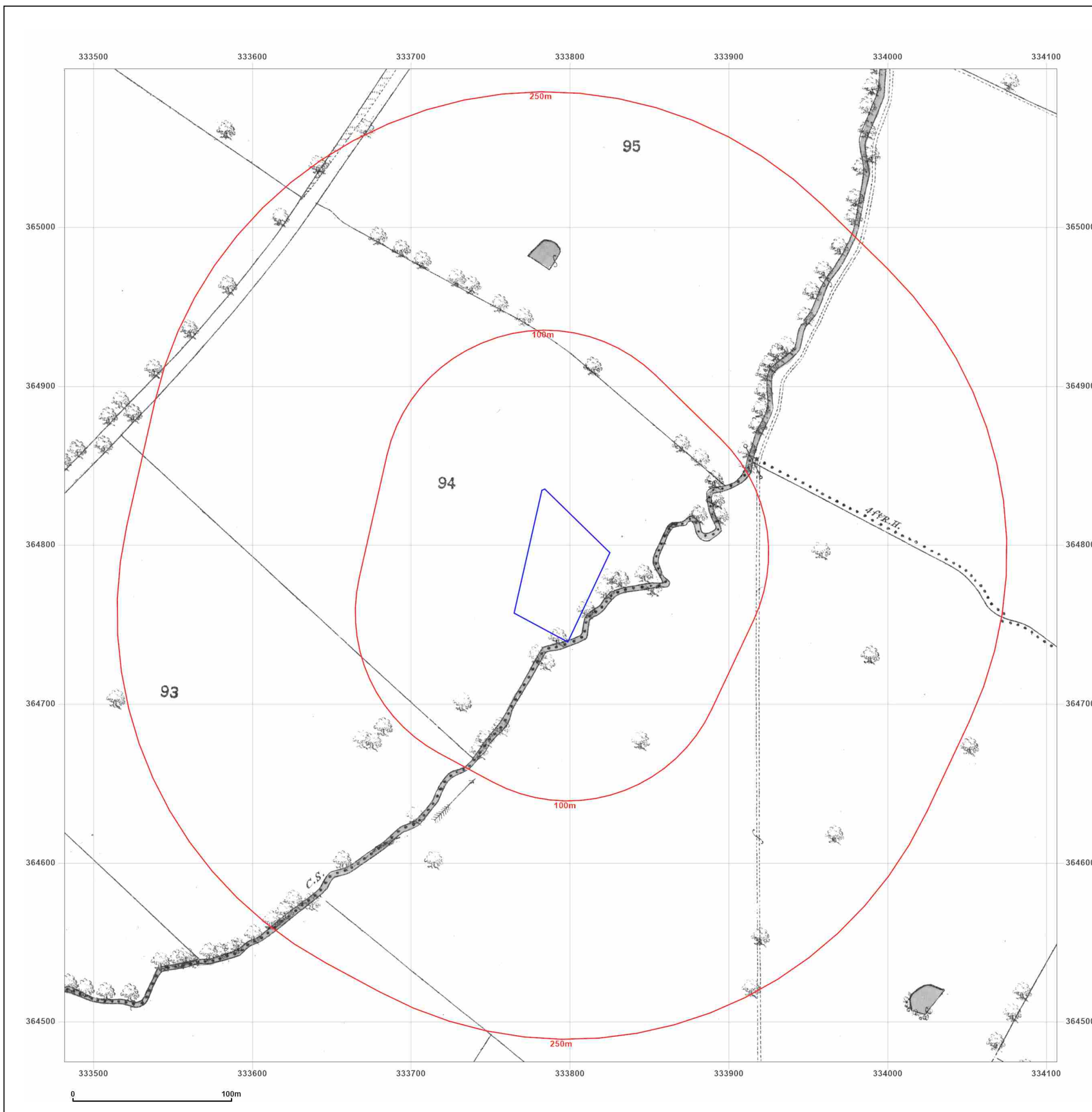


Produced by
 Groundsure Insights
 T: 08444 159000
 E: info@groundsure.com
 W: www.groundsure.com

© Crown copyright and database rights 2018 Ordnance Survey 100035207

Production date: 16 January 2024

Map legend available at:
www.groundsure.com/sites/default/files/groundsure_legend.pdf



Site Details:

333795,364794


Client Ref: Hawarden5
Report Ref: GS-2DH-38R-58Q-4NE
Grid Ref: 333794, 364787

Map Name: County Series

Map date: 1899

Scale: 1:2,500

Printed at: 1:2,500



Surveyed 1899
 Revised 1899
 Edition N/A
 Copyright N/A
 Levelled N/A

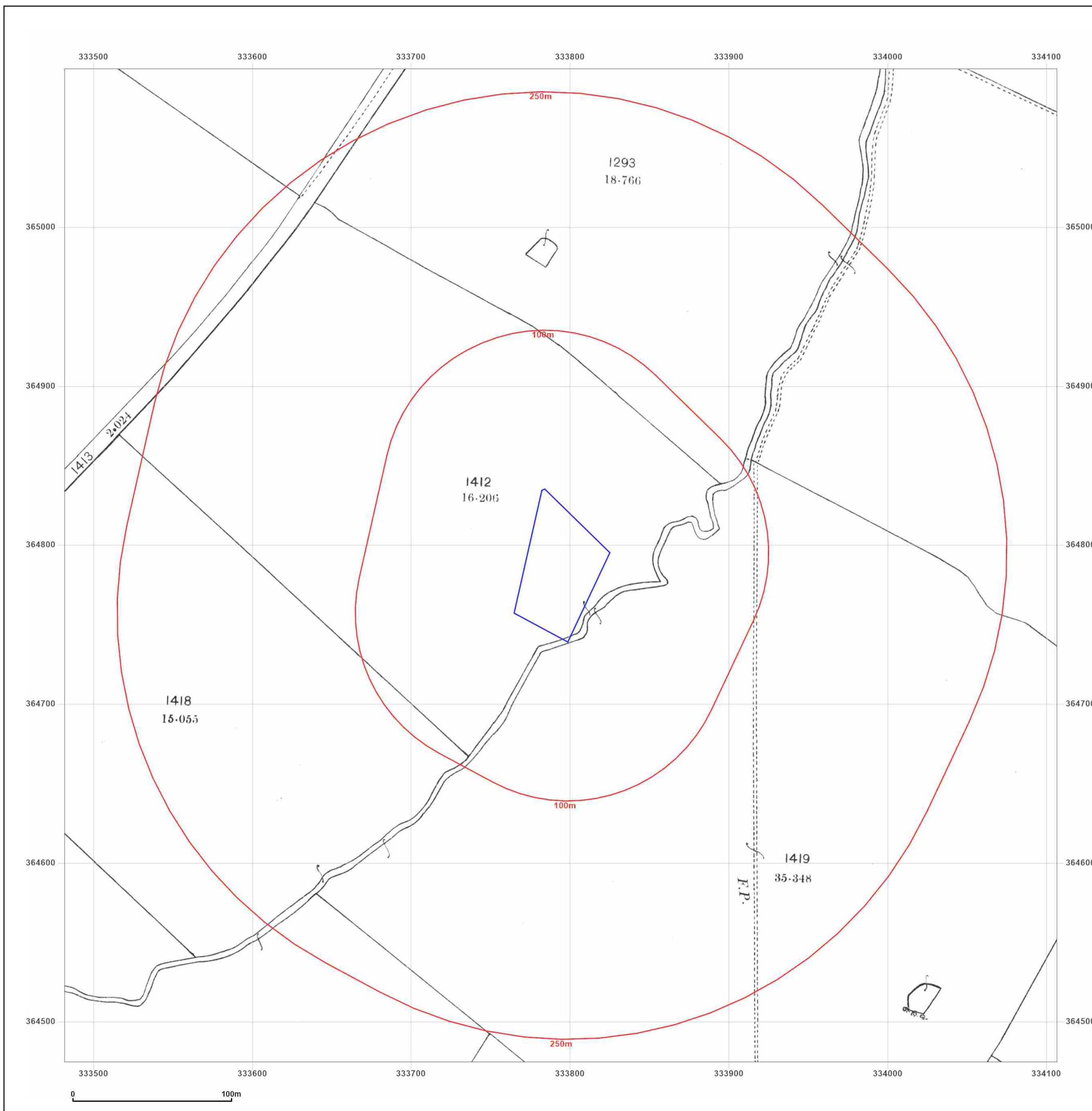


Produced by
 Groundsure Insights
 T: 08444 159000
 E: info@groundsure.com
 W: www.groundsure.com

© Crown copyright and database rights 2018 Ordnance Survey 100035207

Production date: 16 January 2024

Map legend available at:
www.groundsure.com/sites/default/files/groundsure_legend.pdf



Site Details:

333795,364794


Client Ref: Hawarden5
Report Ref: GS-2DH-38R-58Q-4NE
Grid Ref: 333794, 364787

Map Name: County Series

Map date: 1911

Scale: 1:2,500

Printed at: 1:2,500



Surveyed 1911
 Revised 1911
 Edition N/A
 Copyright N/A
 Levelled N/A

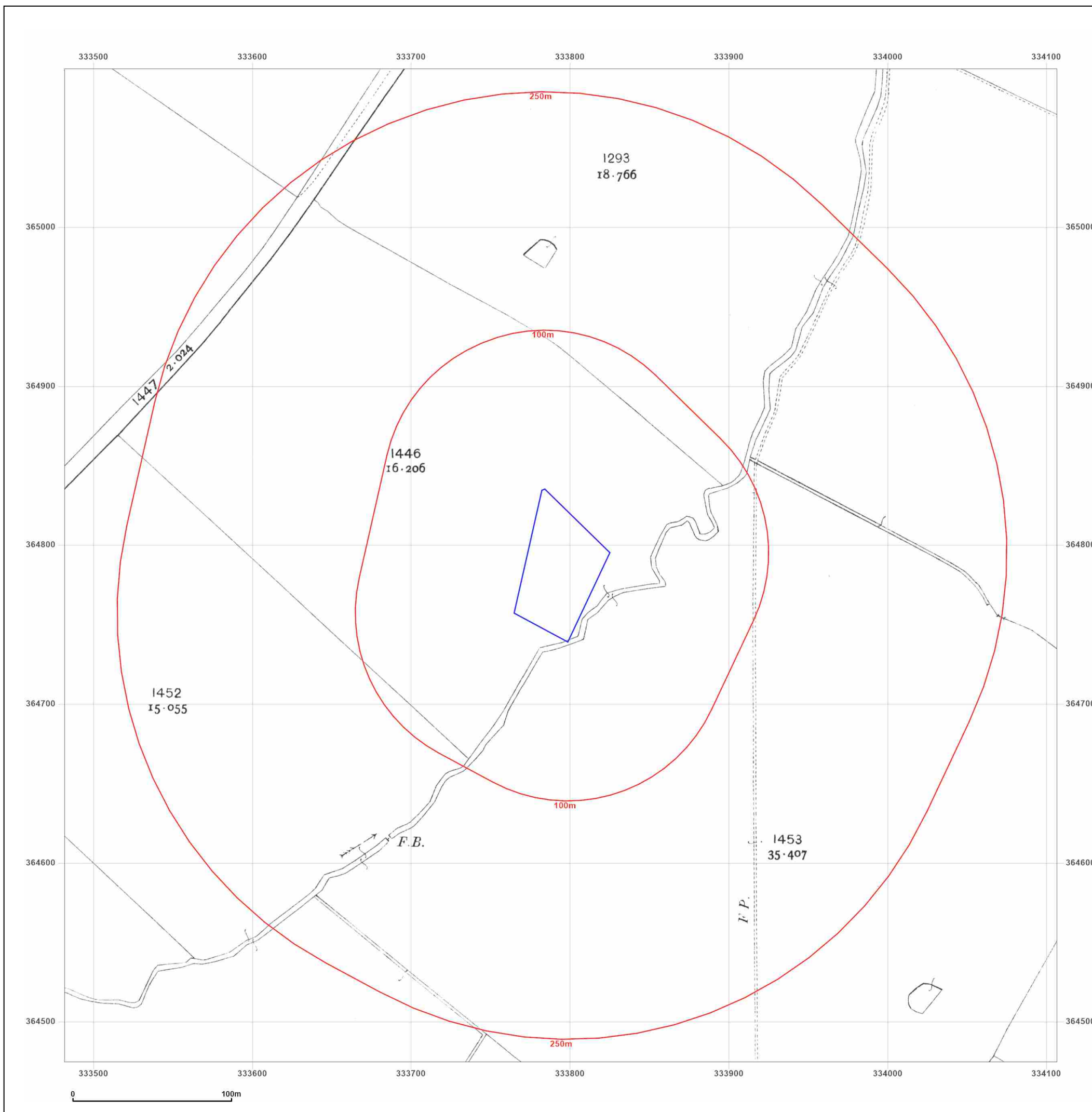


Produced by
 Groundsure Insights
 T: 08444 159000
 E: info@groundsure.com
 W: www.groundsure.com

© Crown copyright and database rights 2018 Ordnance Survey 100035207

Production date: 16 January 2024

Map legend available at:
www.groundsure.com/sites/default/files/groundsure_legend.pdf



Site Details:

333795,364794

Client Ref: Hawarden5
Report Ref: GS-2DH-38R-58Q-4NE
Grid Ref: 333794, 364787

Map Name: National Grid

Map date: 1963-1966

Scale: 1:2,500

Printed at: 1:2,500



Surveyed 1963
 Revised 1963
 Edition N/A
 Copyright 1964
 Levelled 1951

Surveyed 1965
 Revised 1965
 Edition N/A
 Copyright 1966
 Levelled 1965

Surveyed 1966
 Revised 1966
 Edition N/A
 Copyright 1967
 Levelled 1965

Surveyed 1965
 Revised 1965
 Edition N/A
 Copyright 1967
 Levelled 1965

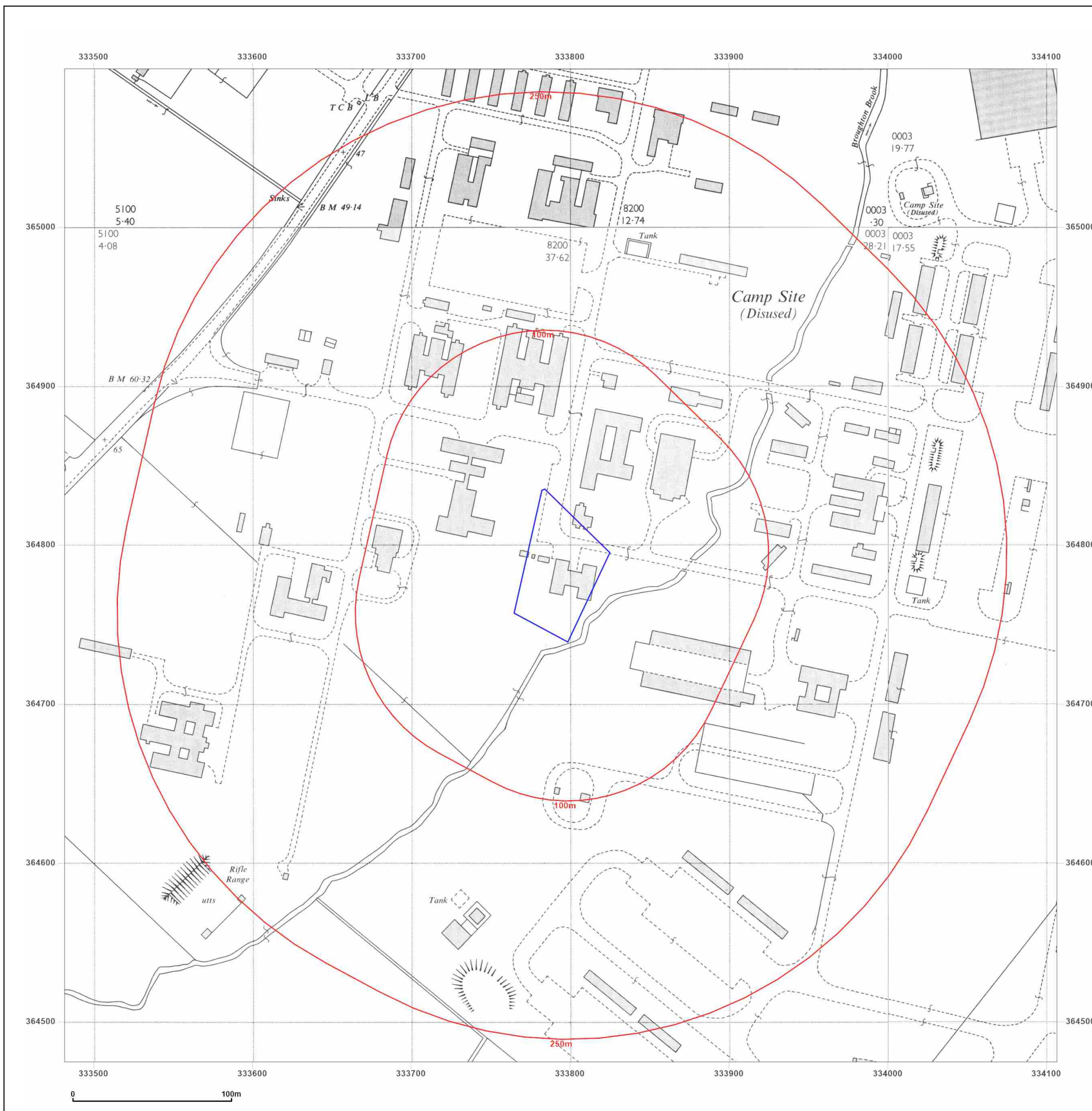


Produced by
 Groundsure Insights
 T: 08444 159000
 E: info@groundsure.com
 W: www.groundsure.com

© Crown copyright and database rights 2018 Ordnance Survey 100035207

Production date: 16 January 2024

Map legend available at:
www.groundsure.com/sites/default/files/groundsure_legend.pdf



Site Details:

333795,364794

Client Ref: Hawarden5
Report Ref: GS-2DH-38R-58Q-4NE
Grid Ref: 333794, 364787

Map Name: National Grid

Map date: 1964-1967

Scale: 1:2,500

Printed at: 1:2,500



Surveyed N/A
Revised N/A
Edition N/A
Copyright N/A
Levelled N/A

Surveyed N/A
Revised N/A
Edition N/A
Copyright N/A
Levelled N/A

Surveyed N/A
Revised N/A
Edition N/A
Copyright N/A
Levelled N/A

Surveyed N/A
Revised N/A
Edition N/A
Copyright N/A
Levelled N/A



Produced by
Groundsure Insights
T: 08444 159000
E: info@groundsure.com
W: www.groundsure.com

© Crown copyright and database rights 2018 Ordnance Survey 100035207

Production date: 16 January 2024

Map legend available at:
www.groundsure.com/sites/default/files/groundsure_legend.pdf



Site Details:

333795,364794

Client Ref: Hawarden5
Report Ref: GS-2DH-38R-58Q-4NE
Grid Ref: 333794, 364787

Map Name: National Grid

Map date: 1988-1992

Scale: 1:2,500

Printed at: 1:2,500



Surveyed N/A
 Revised N/A
 Edition N/A
 Copyright 1992
 Levelled N/A

Surveyed 1992
 Revised N/A
 Edition N/A
 Copyright 1992
 Levelled N/A

Surveyed 1965
 Revised 1988
 Edition N/A
 Copyright 1988
 Levelled 1965

Surveyed 1965
 Revised 1989
 Edition N/A
 Copyright 1989
 Levelled 1965

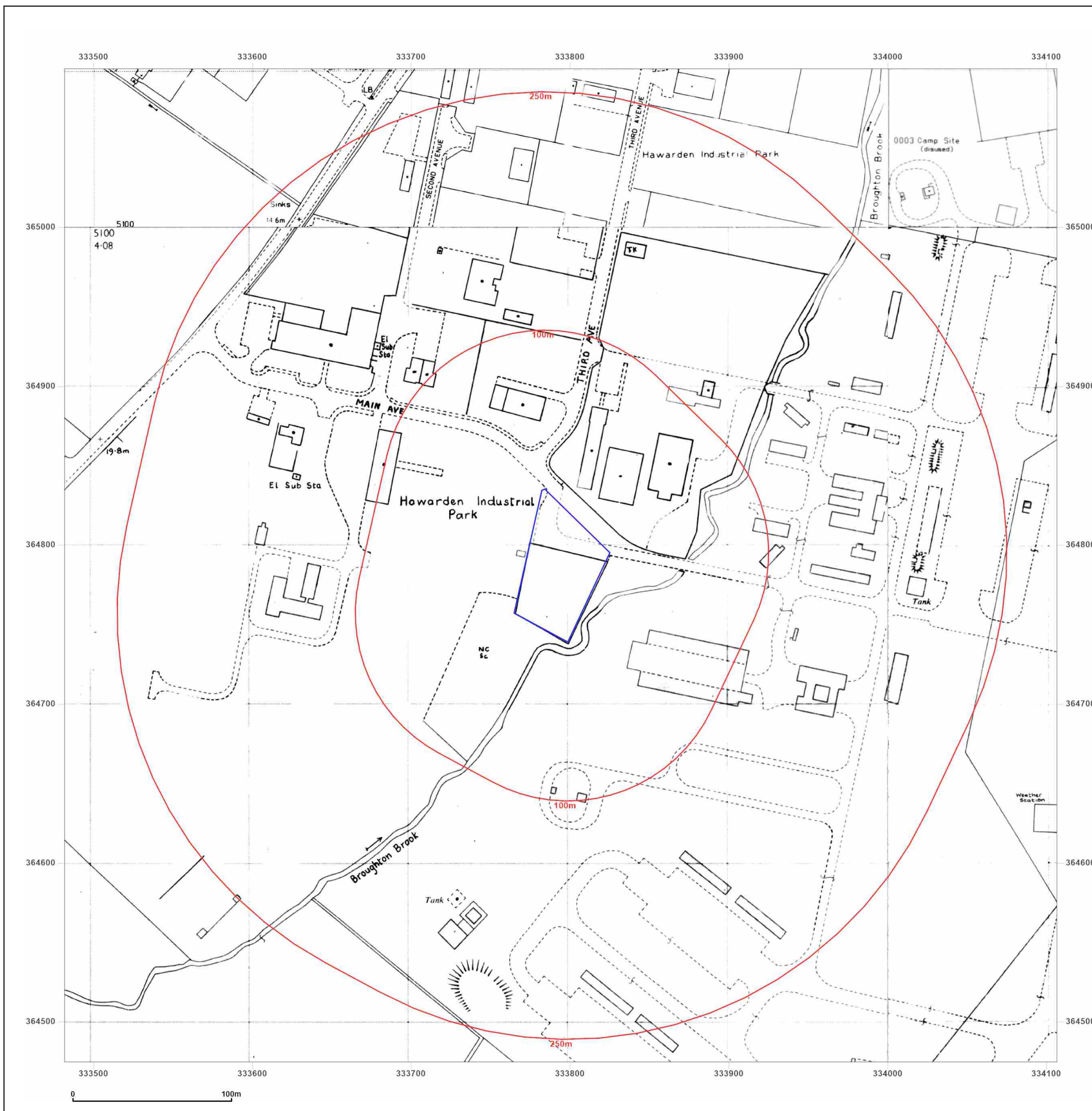


Produced by
 Groundsure Insights
 T: 08444 159000
 E: info@groundsure.com
 W: www.groundsure.com

© Crown copyright and database rights 2018 Ordnance Survey 100035207

Production date: 16 January 2024

Map legend available at:
www.groundsure.com/sites/default/files/groundsure_legend.pdf



Site Details:

333795,364794

Client Ref: Hawarden5
Report Ref: GS-2DH-38R-58Q-4NE
Grid Ref: 333794, 364787

Map Name: National Grid

Map date: 1989-1993

Scale: 1:2,500

Printed at: 1:2,500



Surveyed 1993
 Revised N/A
 Edition N/A
 Copyright 1993
 Levelled N/A

Surveyed 1965
 Revised 1989
 Edition N/A
 Copyright 1989
 Levelled 1965

Surveyed N/A
 Revised N/A
 Edition N/A
 Copyright N/A
 Levelled N/A



Produced by
 Groundsure Insights
 T: 08444 159000
 E: info@groundsure.com
 W: www.groundsure.com

© Crown copyright and database rights 2018 Ordnance Survey 100035207

Production date: 16 January 2024

Map legend available at:
www.groundsure.com/sites/default/files/groundsure_legend.pdf



Site Details:

333795,364794

Client Ref: Hawarden5
Report Ref: GS-2DH-38R-58Q-4NE
Grid Ref: 333794, 364787

Map Name: National Grid

Map date: 1990-1993

Scale: 1:2,500

Printed at: 1:2,500



Surveyed N/A
Revised N/A
Edition N/A
Copyright N/A
Levelled N/A

Surveyed N/A
Revised N/A
Edition N/A
Copyright N/A
Levelled N/A

Surveyed N/A
Revised N/A
Edition N/A
Copyright 1993
Levelled N/A



Produced by
Groundsure Insights
T: 08444 159000
E: info@groundsure.com
W: www.groundsure.com

© Crown copyright and database rights 2018 Ordnance Survey 100035207

Production date: 16 January 2024

Map legend available at:
www.groundsure.com/sites/default/files/groundsure_legend.pdf



Site Details:

333795,364794

Client Ref: Hawarden5
Report Ref: GS-2DH-38R-58Q-4NE
Grid Ref: 333794, 364787

Map Name: National Grid

Map date: 1993-1994

Scale: 1:2,500

Printed at: 1:2,500



Surveyed N/A
 Revised N/A
 Edition N/A
 Copyright 1993
 Levelled N/A

Surveyed 1994
 Revised N/A
 Edition N/A
 Copyright N/A
 Levelled N/A

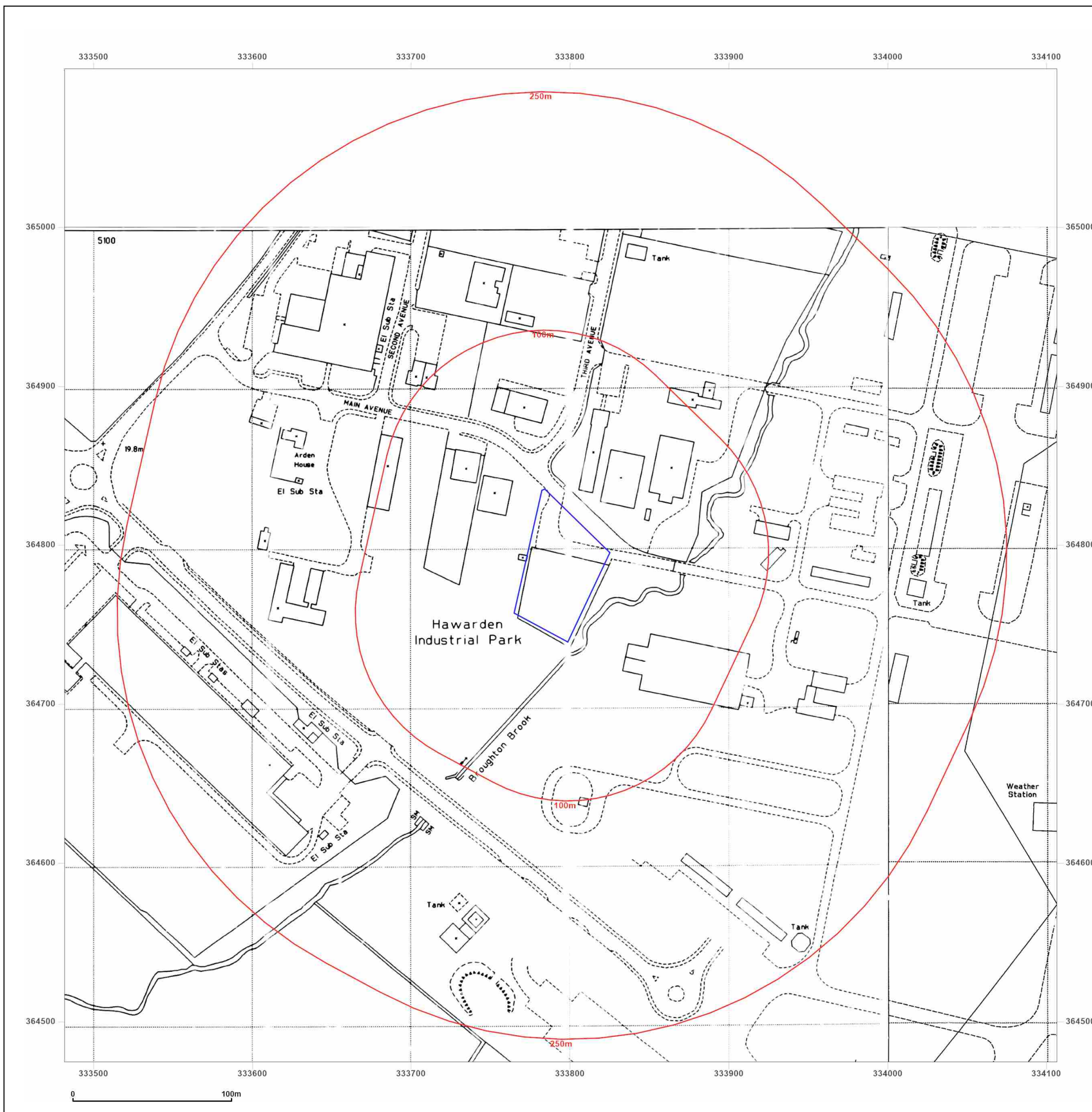


Produced by
 Groundsure Insights
 T: 08444 159000
 E: info@groundsure.com
 W: www.groundsure.com

© Crown copyright and database rights 2018 Ordnance Survey 100035207

Production date: 16 January 2024

Map legend available at:
www.groundsure.com/sites/default/files/groundsure_legend.pdf



Site Details:

333795,364794

Client Ref: Hawarden5
Report Ref: GS-2DH-38R-58Q-4NE
Grid Ref: 333794, 364787

Map Name: National Grid

Map date: 1991-1994

Scale: 1:2,500

Printed at: 1:2,500



Surveyed 1965
 Revised 1991
 Edition N/A
 Copyright 1991
 Levelled 1965

Surveyed N/A
 Revised N/A
 Edition N/A
 Copyright 1994
 Levelled N/A



Produced by
 Groundsure Insights
 T: 08444 159000
 E: info@groundsure.com
 W: www.groundsure.com

© Crown copyright and database rights 2018 Ordnance Survey 100035207

Production date: 16 January 2024

Map legend available at:
www.groundsure.com/sites/default/files/groundsure_legend.pdf



Site Details:

333795,364794

Client Ref: Hawarden5
Report Ref: GS-2DH-38R-58Q-4NE
Grid Ref: 333794, 364787

Map Name: LandLine

Map date: 2003

Scale: 1:1,250

Printed at: 1:1,250



2003



Produced by
Groundsure Insights
T: 08444 159000
E: info@groundsure.com
W: www.groundsure.com

© Crown copyright and database rights 2018 Ordnance Survey 100035207

Production date: 16 January 2024

Map legend available at:
www.groundsure.com/sites/default/files/groundsure_legend.pdf

