

Site Details:

333795,364794

Client Ref: Hawarden5
Report Ref: GS-2DH-38R-58Q-4NE
Grid Ref: 333794, 364787

Map Name: County Series

Map date: 1869

Scale: 1:10,560

Printed at: 1:10,560



Surveyed 1869
Revised 1869
Edition N/A
Copyright N/A
Levelled N/A

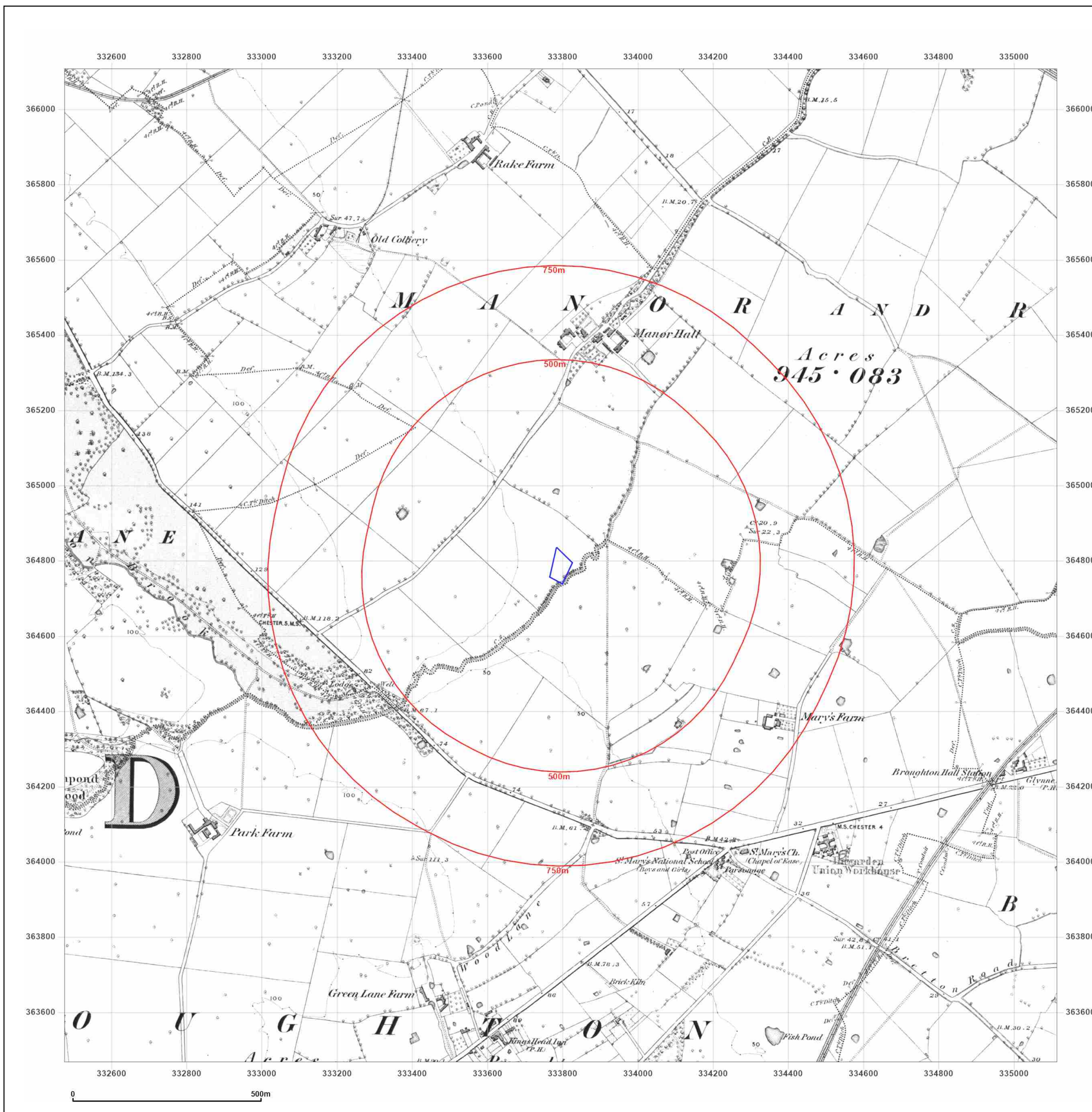


Produced by
Groundsure Insights
T: 08444 159000
E: info@groundsure.com
W: www.groundsure.com

© Crown copyright and database rights 2018 Ordnance Survey 100035207

Production date: 16 January 2024

Map legend available at:
www.groundsure.com/sites/default/files/groundsure_legend.pdf



Site Details:

333795,364794

Client Ref: Hawarden5
Report Ref: GS-2DH-38R-58Q-4NE
Grid Ref: 333794, 364787

Map Name: County Series

Map date: 1869

Scale: 1:10,560

Printed at: 1:10,560



Surveyed 1869
 Revised 1869
 Edition N/A
 Copyright N/A
 Levelled N/A

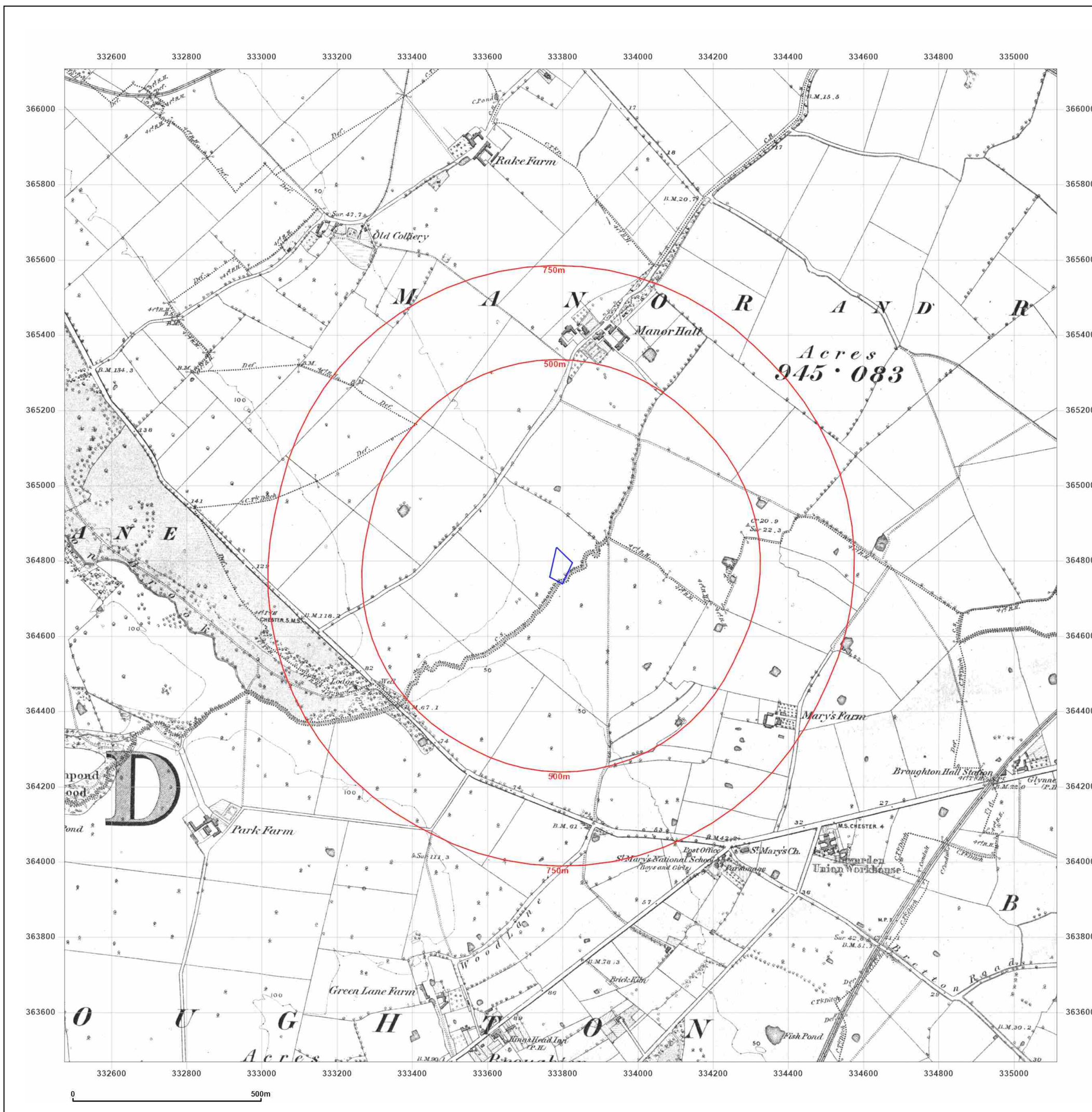


Produced by
 Groundsure Insights
 T: 08444 159000
 E: info@groundsure.com
 W: www.groundsure.com

© Crown copyright and database rights 2018 Ordnance Survey 100035207

Production date: 16 January 2024

Map legend available at:
www.groundsure.com/sites/default/files/groundsure_legend.pdf



Site Details:

333795,364794

Client Ref: Hawarden5
Report Ref: GS-2DH-38R-58Q-4NE
Grid Ref: 333794, 364787

Map Name: County Series

Map date: 1898

Scale: 1:10,560

Printed at: 1:10,560



Surveyed 1869
 Revised 1898
 Edition N/A
 Copyright N/A
 Levelled N/A

Surveyed 1869
 Revised 1898
 Edition N/A
 Copyright N/A
 Levelled N/A

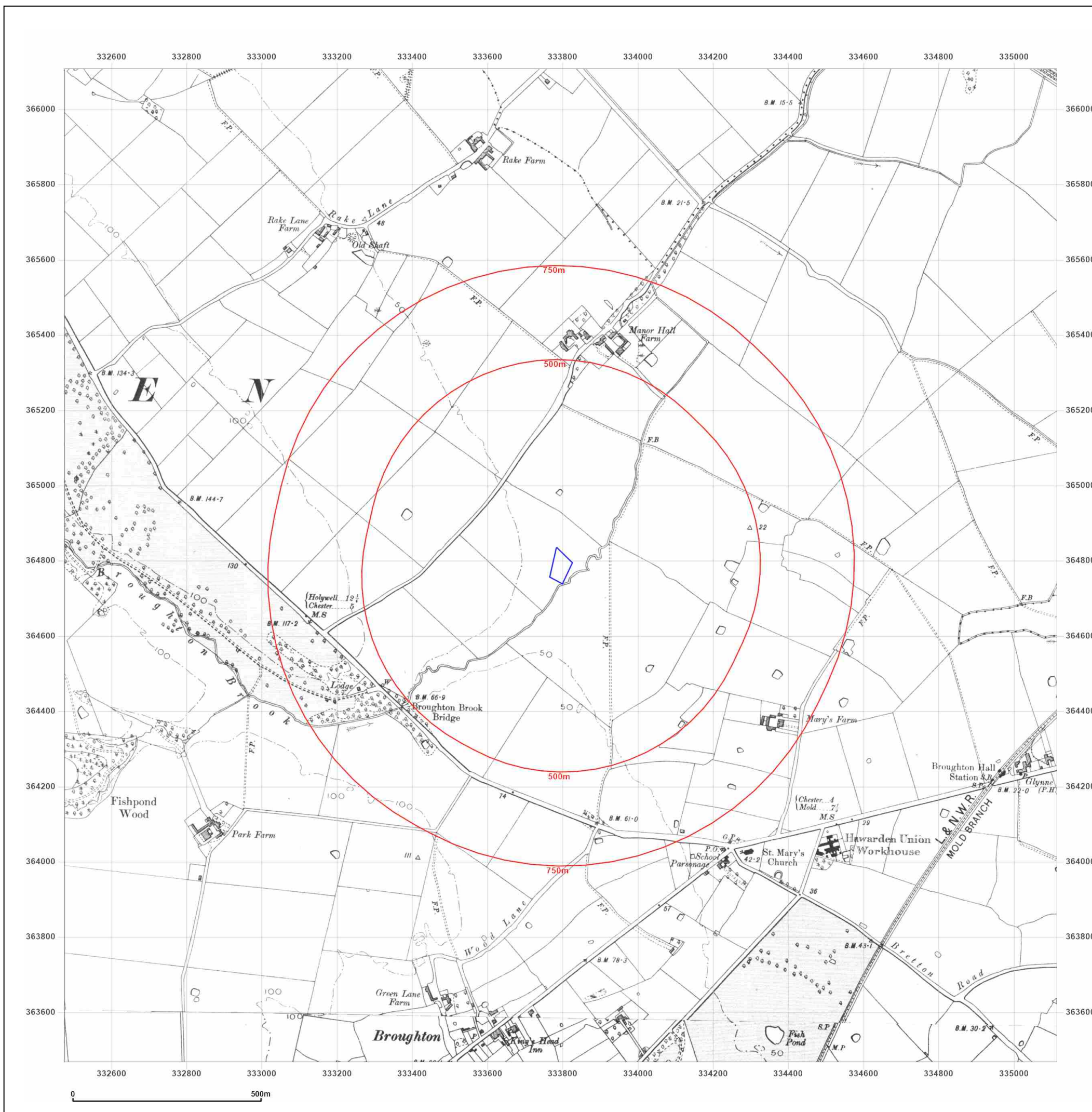


Produced by
 Groundsure Insights
 T: 08444 159000
 E: info@groundsure.com
 W: www.groundsure.com

© Crown copyright and database rights 2018 Ordnance Survey 100035207

Production date: 16 January 2024

Map legend available at:
www.groundsure.com/sites/default/files/groundsure_legend.pdf



Site Details:

333795,364794

Client Ref: Hawarden5
Report Ref: GS-2DH-38R-58Q-4NE
Grid Ref: 333794, 364787

Map Name: County Series

Map date: 1898

Scale: 1:10,560

Printed at: 1:10,560



<p>Surveyed 1873 Revised 1898 Edition N/A Copyright N/A Levelled N/A</p>	<p>Surveyed 1872 Revised 1898 Edition N/A Copyright N/A Levelled N/A</p>
----------------------------------------------------------------------------------------------	----------------------------------------------------------------------------------------------

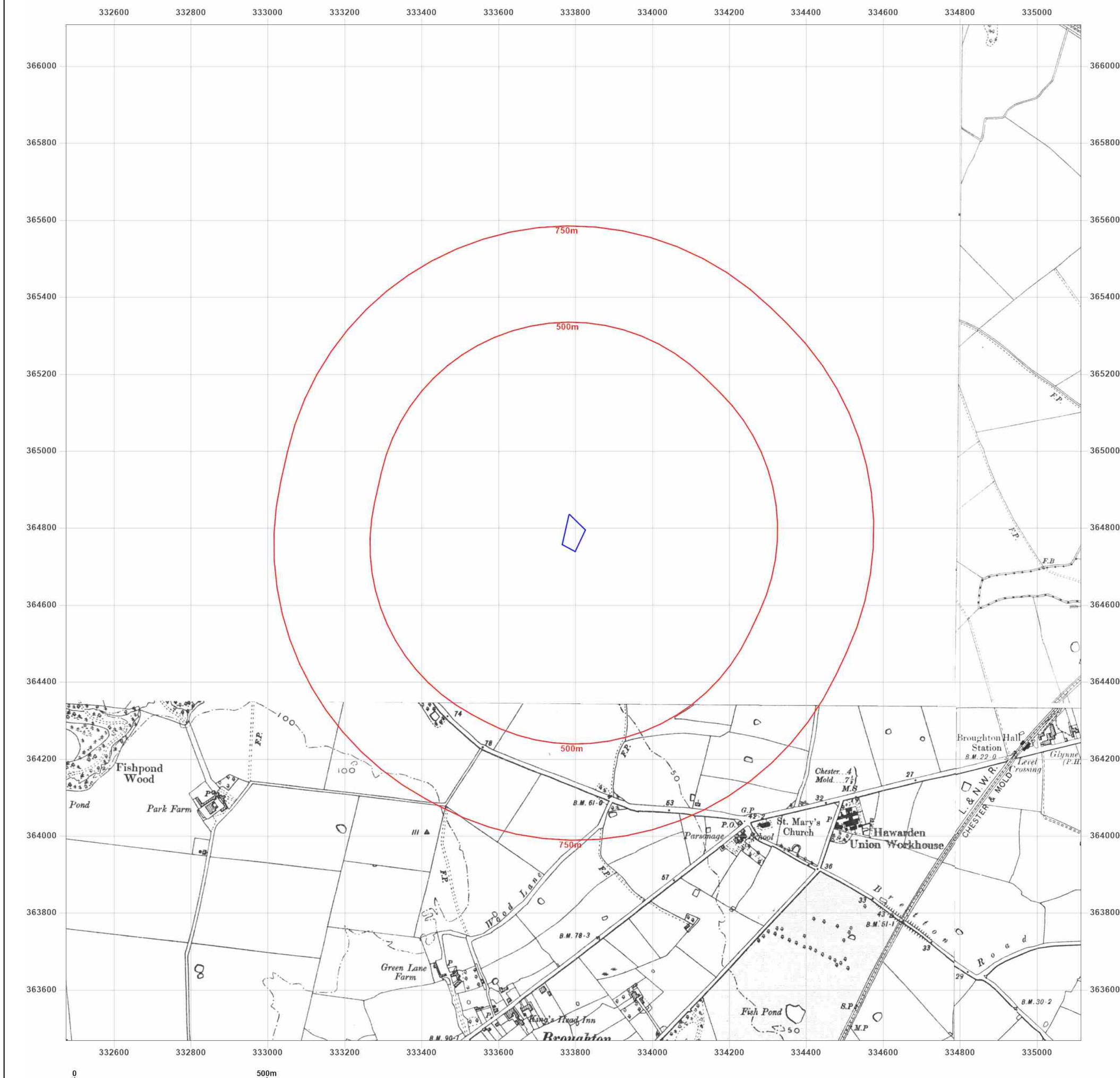


Produced by
Groundsure Insights
T: 08444 159000
E: info@groundsure.com
W: www.groundsure.com

© Crown copyright and database rights 2018 Ordnance Survey 100035207

Production date: 16 January 2024

Map legend available at:
www.groundsure.com/sites/default/files/groundsure_legend.pdf



Site Details:

333795,364794

Client Ref: Hawarden5
Report Ref: GS-2DH-38R-58Q-4NE
Grid Ref: 333794, 364787

Map Name: County Series

Map date: 1909-1914

Scale: 1:10,560

Printed at: 1:10,560



Surveyed 1869
 Revised 1909
 Edition N/A
 Copyright N/A
 Levelled N/A

Surveyed 1869
 Revised 1914
 Edition N/A
 Copyright N/A
 Levelled N/A

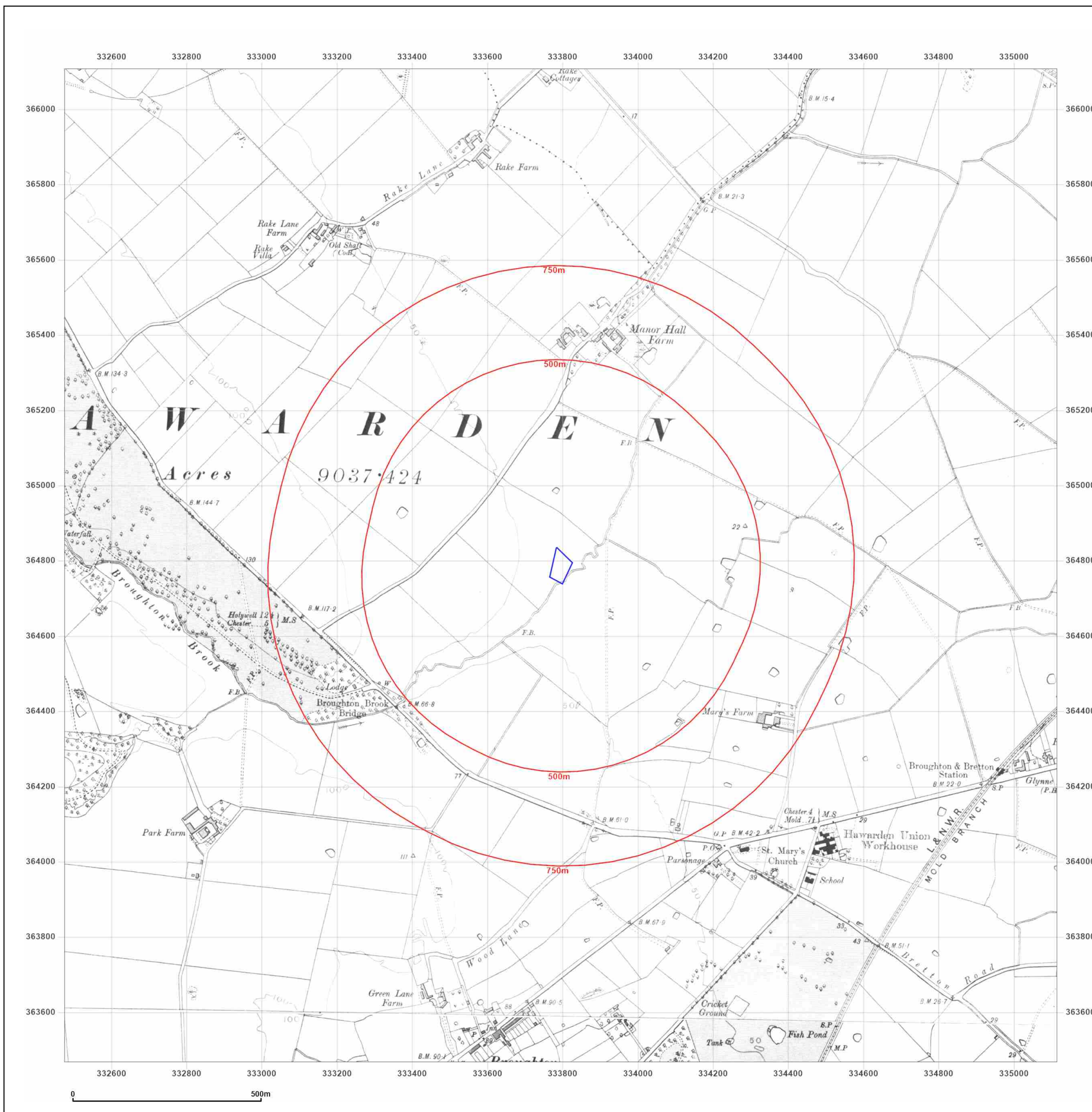


Produced by
 Groundsure Insights
 T: 08444 159000
 E: info@groundsure.com
 W: www.groundsure.com

© Crown copyright and database rights 2018 Ordnance Survey 100035207

Production date: 16 January 2024

Map legend available at:
www.groundsure.com/sites/default/files/groundsure_legend.pdf



Site Details:

333795,364794

Client Ref: Hawarden5
Report Ref: GS-2DH-38R-58Q-4NE
Grid Ref: 333794, 364787

Map Name: County Series

Map date: 1909-1914

Scale: 1:10,560

Printed at: 1:10,560



<p>Surveyed 1872 Revised 1913 Edition 1913 Copyright N/A Levelled N/A</p>		<p>Surveyed 1872 Revised 1909 Edition N/A Copyright N/A Levelled N/A</p>
-------------------------------------------------------------------------------------------	--	------------------------------------------------------------------------------------------

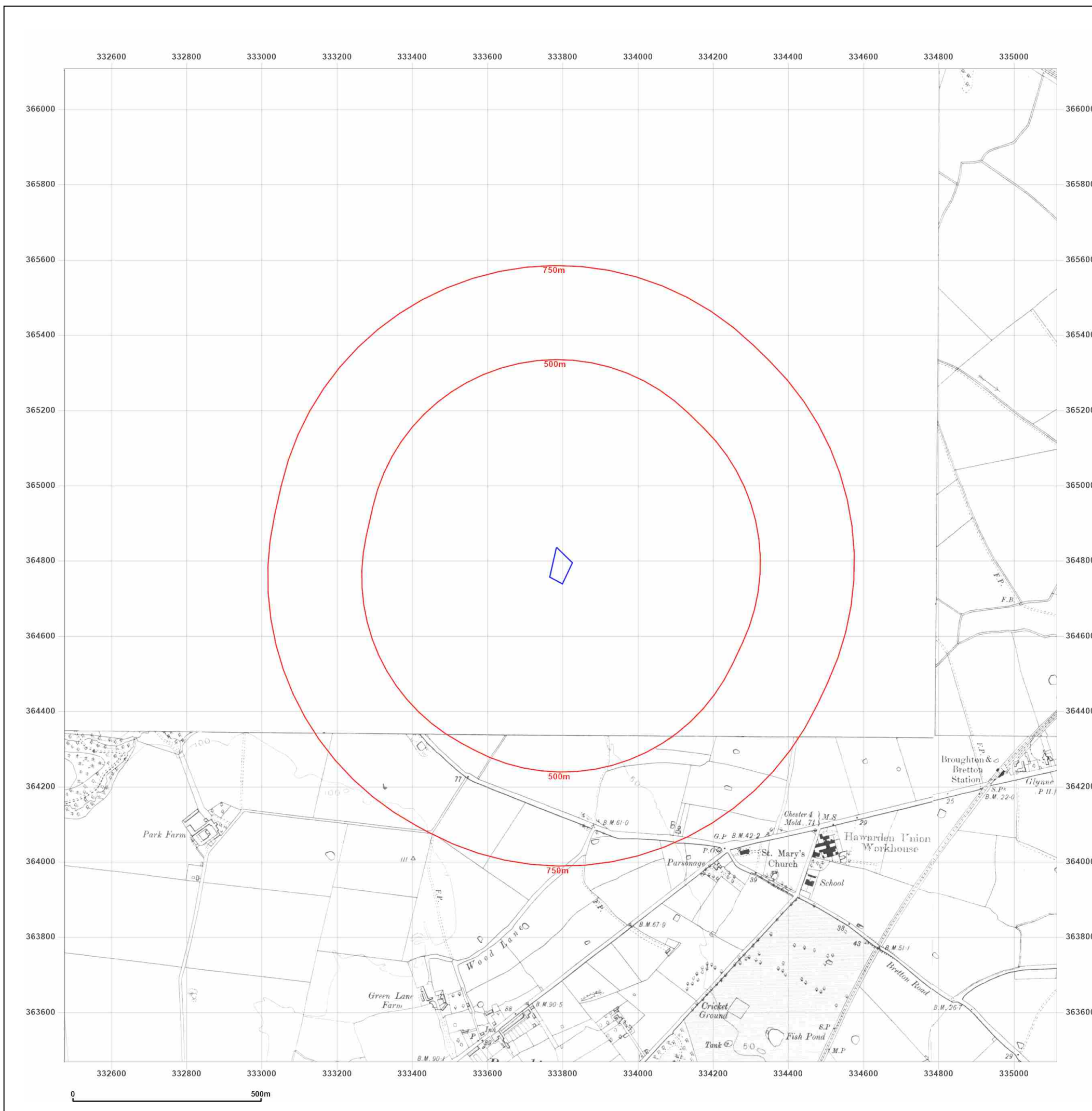


Produced by
Groundsure Insights
T: 08444 159000
E: info@groundsure.com
W: www.groundsure.com

© Crown copyright and database rights 2018 Ordnance Survey 100035207

Production date: 16 January 2024

Map legend available at:
www.groundsure.com/sites/default/files/groundsure_legend.pdf



Site Details:

333795,364794

Client Ref: Hawarden5
Report Ref: GS-2DH-38R-58Q-4NE
Grid Ref: 333794, 364787

Map Name: County Series

Map date: 1938

Scale: 1:10,560

Printed at: 1:10,560



Surveyed 1869
Revised 1938
Edition 1938
Copyright N/A
Levelled N/A

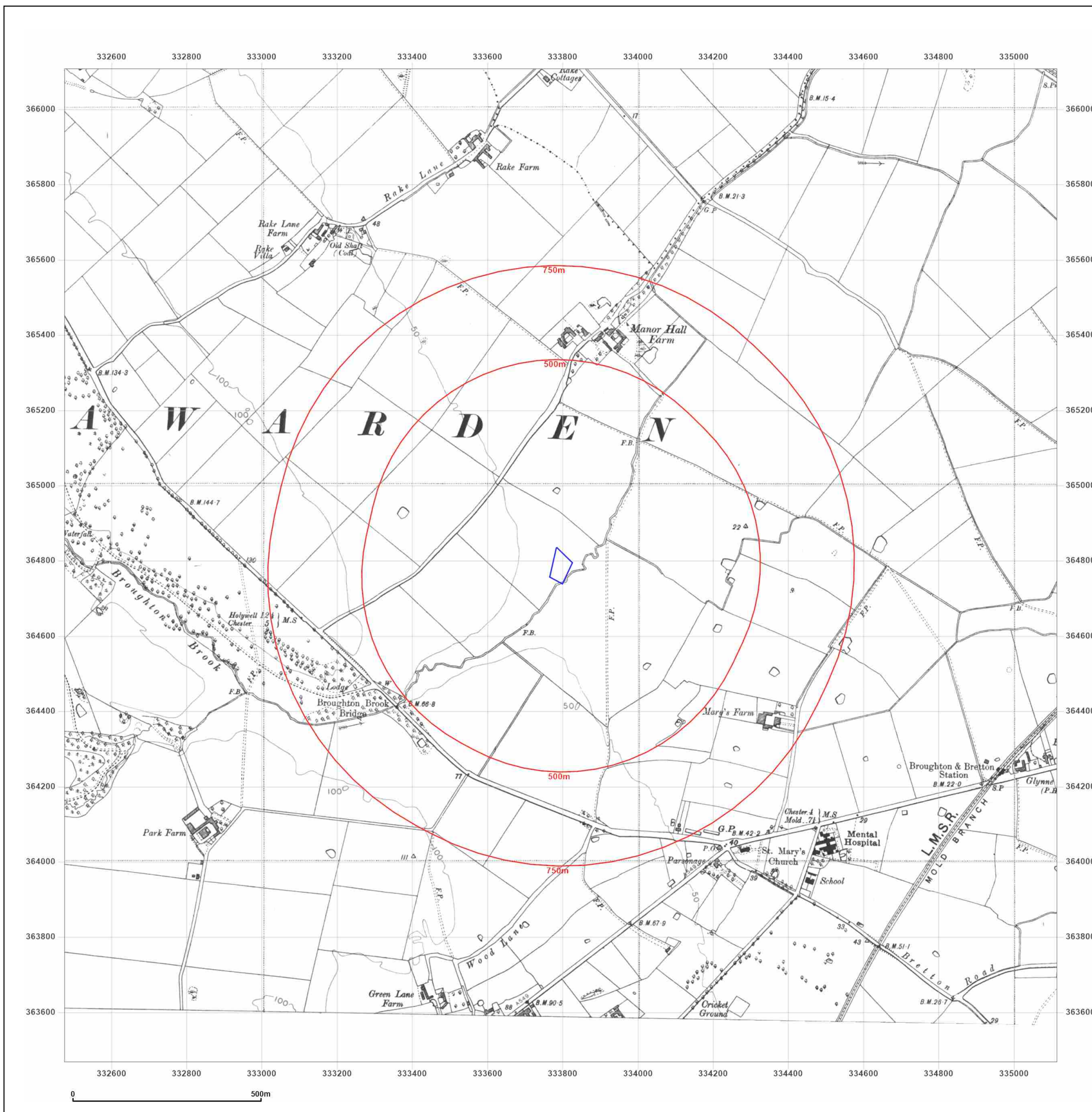


Produced by
Groundsure Insights
T: 08444 159000
E: info@groundsure.com
W: www.groundsure.com

© Crown copyright and database rights 2018 Ordnance Survey 100035207

Production date: 16 January 2024

Map legend available at:
www.groundsure.com/sites/default/files/groundsure_legend.pdf



Site Details:

333795,364794

Client Ref: Hawarden5
Report Ref: GS-2DH-38R-58Q-4NE
Grid Ref: 333794, 364787

Map Name: County Series

Map date: 1948

Scale: 1:10,560

Printed at: 1:10,560



Surveyed 1869
 Revised 1948
 Edition N/A
 Copyright N/A
 Levelled N/A

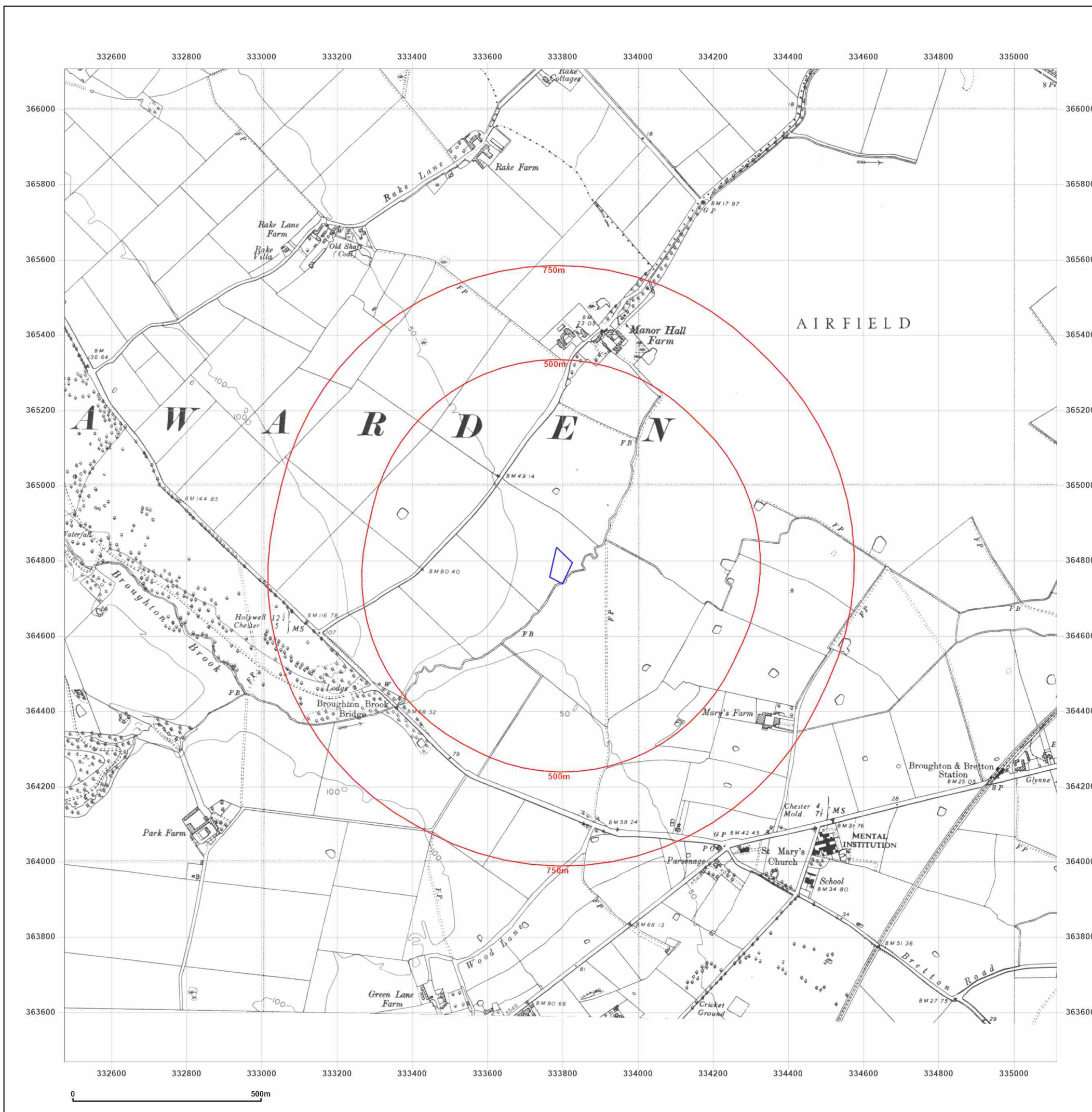


Produced by
 Groundsure Insights
 T: 08444 159000
 E: info@groundsure.com
 W: www.groundsure.com

© Crown copyright and database rights 2018 Ordnance Survey 100035207

Production date: 16 January 2024

Map legend available at:
www.groundsure.com/sites/default/files/groundsure_legend.pdf



Site Details:

333795,364794

Client Ref: Hawarden5
Report Ref: GS-2DH-38R-58Q-4NE
Grid Ref: 333794, 364787

Map Name: Provisional

Map date: 1953-1954

Scale: 1:10,560

Printed at: 1:10,560



Surveyed 1948
 Revised 1948
 Edition N/A
 Copyright 1954
 Levelled N/A

Surveyed N/A
 Revised 1953
 Edition N/A
 Copyright N/A
 Levelled N/A

Surveyed 1948
 Revised 1948
 Edition N/A
 Copyright 1954
 Levelled N/A

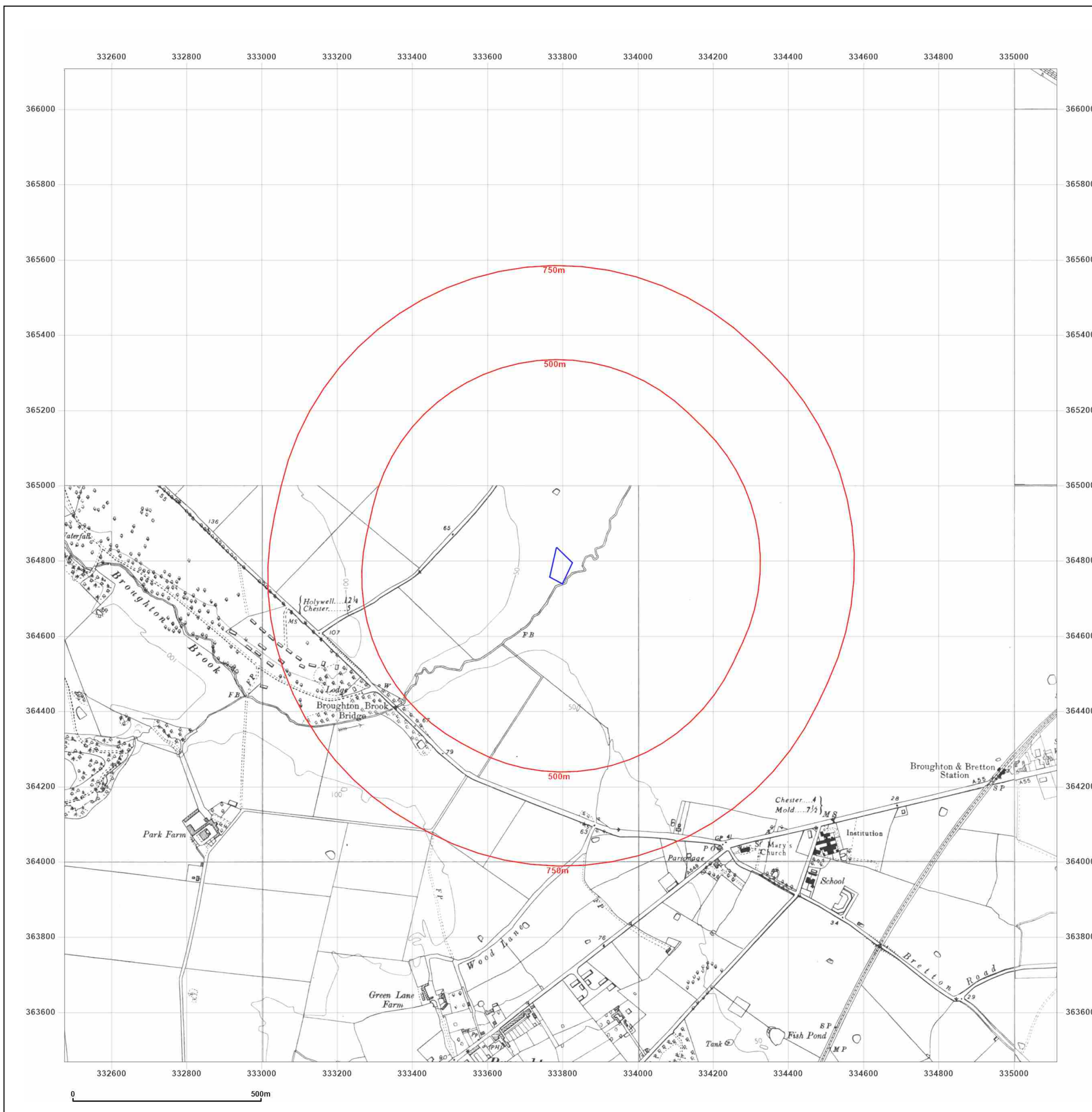


Produced by
 Groundsure Insights
 T: 08444 159000
 E: info@groundsure.com
 W: www.groundsure.com

© Crown copyright and database rights 2018 Ordnance Survey 100035207

Production date: 16 January 2024

Map legend available at:
www.groundsure.com/sites/default/files/groundsure_legend.pdf



Site Details:

333795,364794

Client Ref: Hawarden5
Report Ref: GS-2DH-38R-58Q-4NE
Grid Ref: 333794, 364787

Map Name: Provisional

Map date: 1963-1968

Scale: 1:10,560

Printed at: 1:10,560



Surveyed N/A
 Revised 1962
 Edition N/A
 Copyright 1963
 Levelled N/A

Surveyed 1968
 Revised 1968
 Edition N/A
 Copyright N/A
 Levelled N/A

Surveyed N/A
 Revised 1966
 Edition N/A
 Copyright N/A
 Levelled N/A

Surveyed 1948
 Revised 1964
 Edition N/A
 Copyright N/A
 Levelled N/A

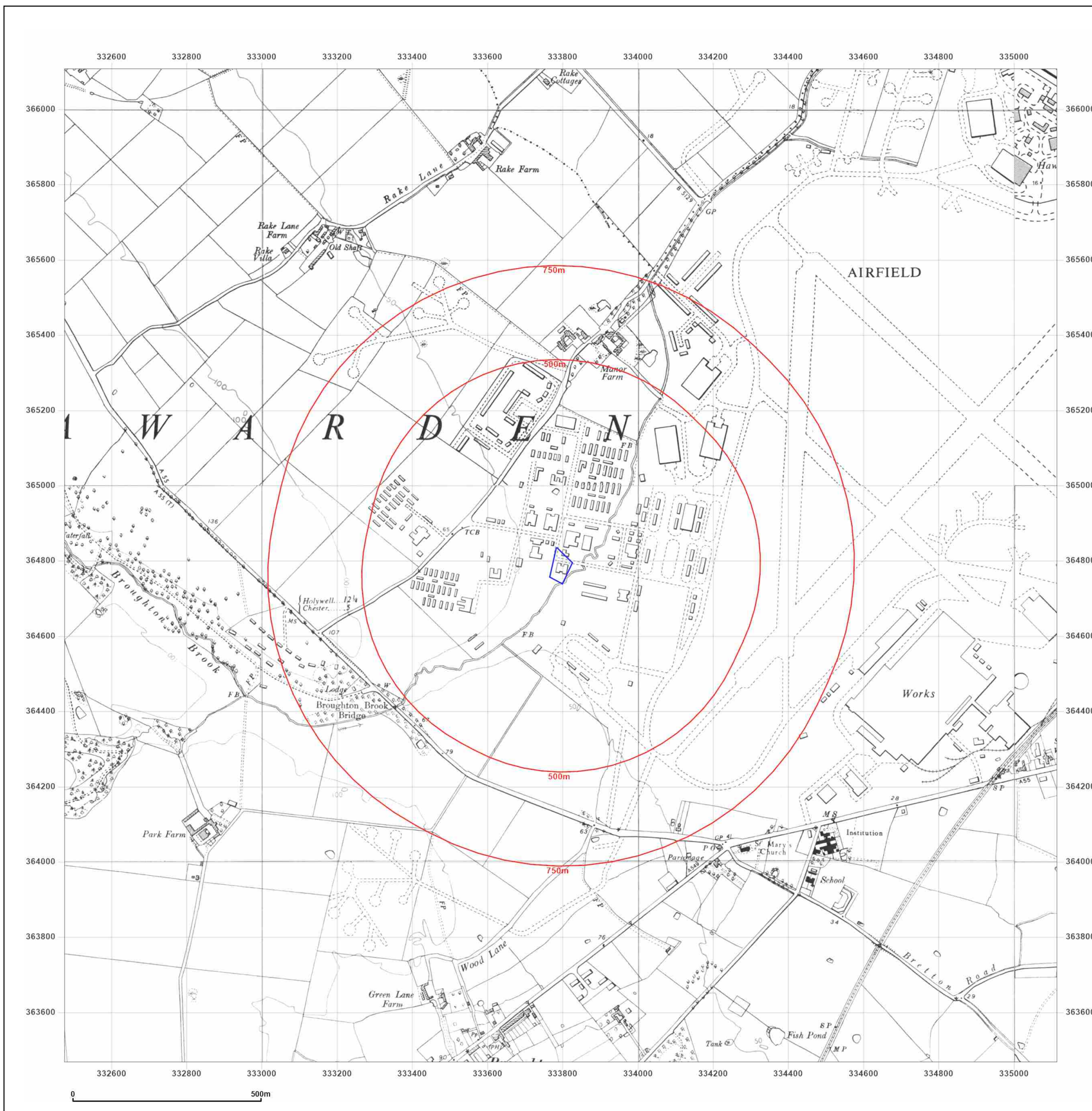


Produced by
 Groundsure Insights
 T: 08444 159000
 E: info@groundsure.com
 W: www.groundsure.com

© Crown copyright and database rights 2018 Ordnance Survey 100035207

Production date: 16 January 2024

Map legend available at:
www.groundsure.com/sites/default/files/groundsure_legend.pdf



Site Details:

333795,364794

Client Ref: Hawarden5
Report Ref: GS-2DH-38R-58Q-4NE
Grid Ref: 333794, 364787

Map Name: Provisional


Map date: 1963-1968

Scale: 1:10,560

Printed at: 1:10,560



Surveyed N/A
Revised 1963
Edition N/A
Copyright 1963
Levelled N/A



Surveyed 1968
Revised 1968
Edition N/A
Copyright N/A
Levelled N/A

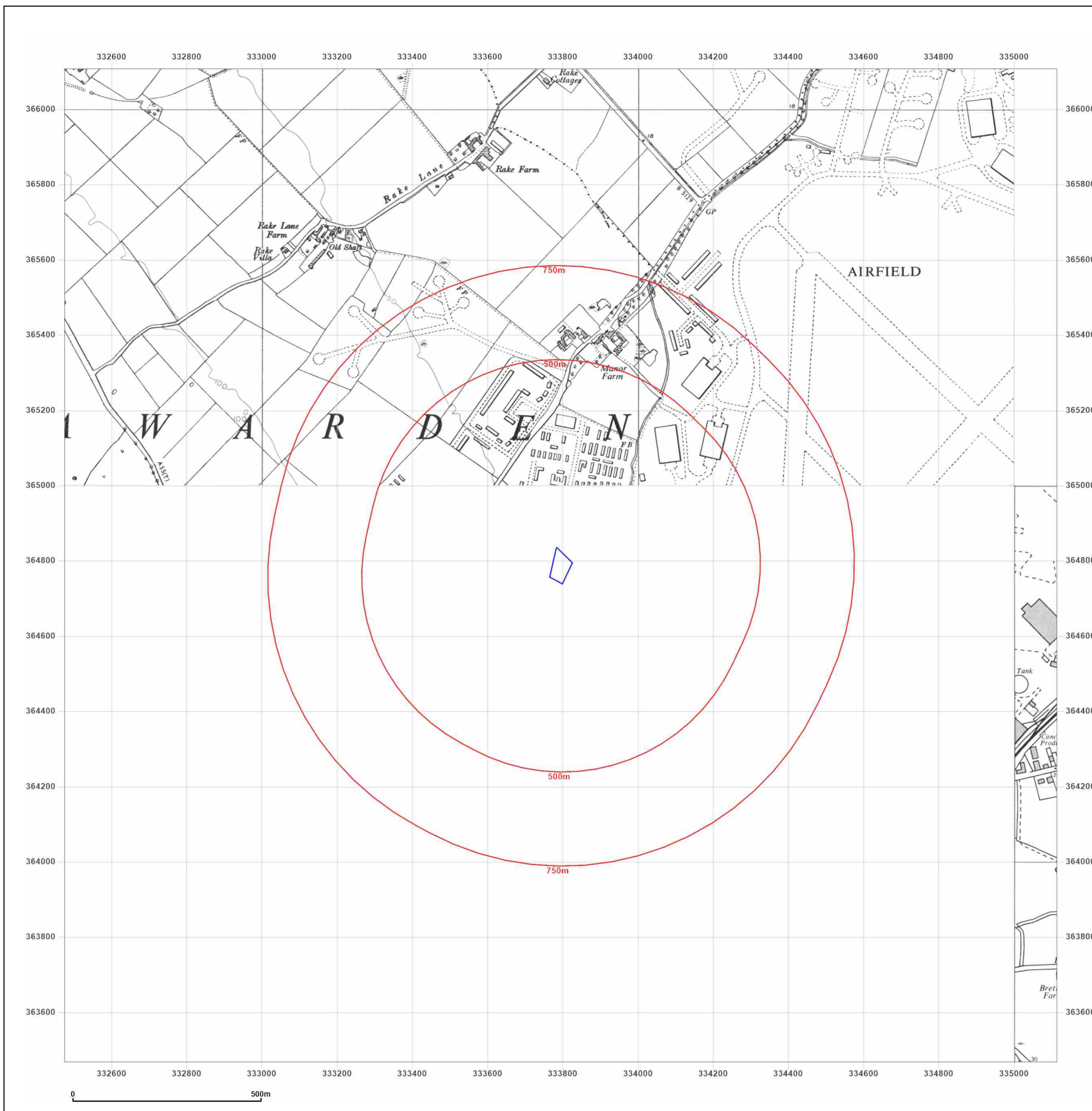


Produced by
Groundsure Insights
T: 08444 159000
E: info@groundsure.com
W: www.groundsure.com

© Crown copyright and database rights 2018 Ordnance Survey 100035207

Production date: 16 January 2024

Map legend available at:
www.groundsure.com/sites/default/files/groundsure_legend.pdf



Site Details:

333795,364794

Client Ref: Hawarden5
Report Ref: GS-2DH-38R-58Q-4NE
Grid Ref: 333794, 364787

Map Name: Provisional

Map date: 1969

Scale: 1:10,560

Printed at: 1:10,560



Surveyed 1965
 Revised 1968
 Edition N/A
 Copyright 1969
 Levelled N/A

Surveyed 1969
 Revised 1969
 Edition N/A
 Copyright N/A
 Levelled N/A

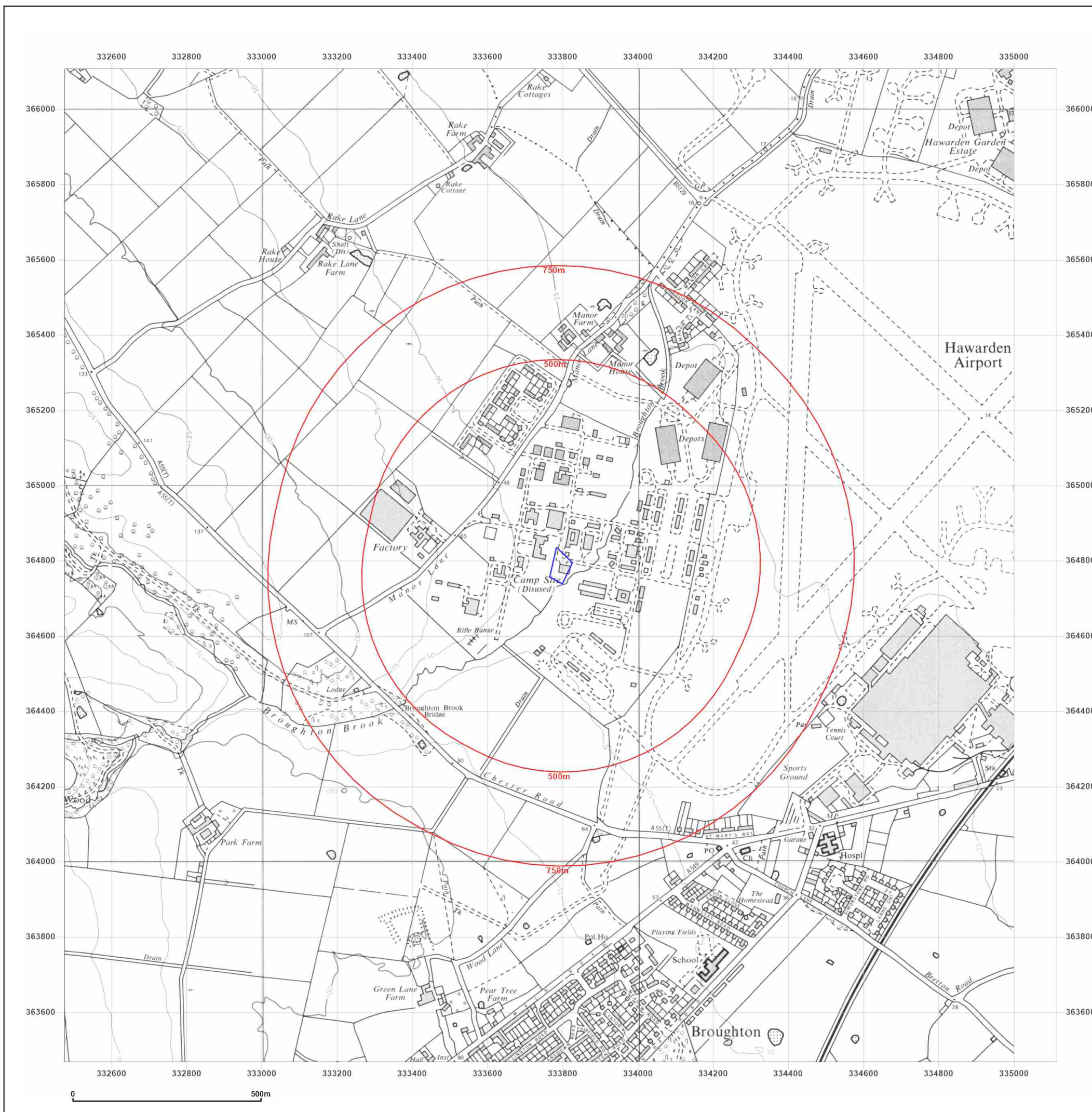


Produced by
 Groundsure Insights
 T: 08444 159000
 E: info@groundsure.com
 W: www.groundsure.com

© Crown copyright and database rights 2018 Ordnance Survey 100035207

Production date: 16 January 2024

Map legend available at:
www.groundsure.com/sites/default/files/groundsure_legend.pdf



Site Details:

333795,364794

Client Ref: Hawarden5
Report Ref: GS-2DH-38R-58Q-4NE
Grid Ref: 333794, 364787

Map Name: National Grid

Map date: 1975-1978


Scale: 1:10,000

Printed at: 1:10,000



Surveyed 1969
Revised 1978
Edition N/A
Copyright 1978
Levelled 1965

Surveyed 1974
Revised 1975
Edition N/A
Copyright 1975
Levelled 1969



Surveyed 1973
Revised 1975
Edition N/A
Copyright 1975
Levelled 1973

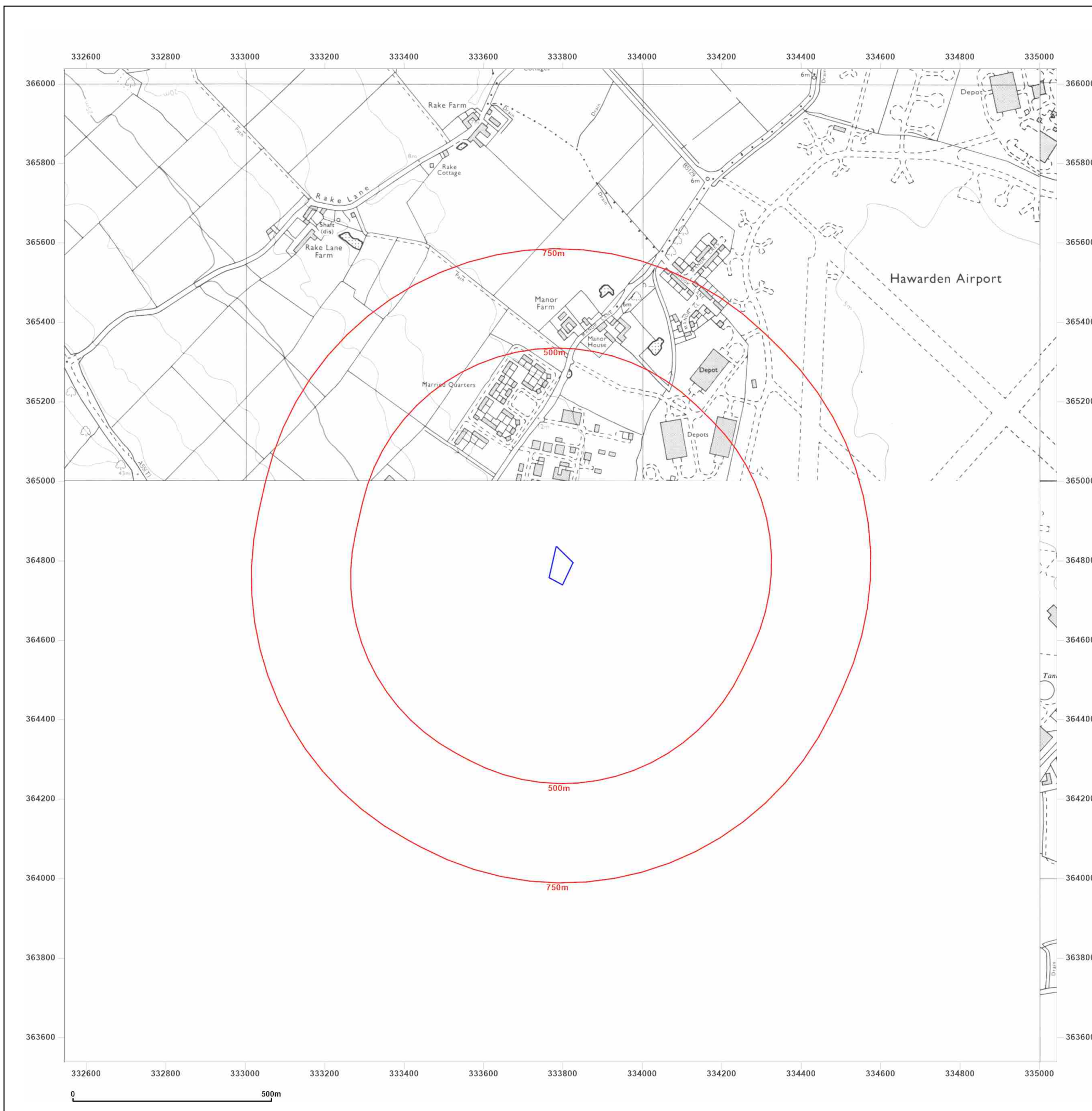


Produced by
Groundsure Insights
T: 08444 159000
E: info@groundsure.com
W: www.groundsure.com

© Crown copyright and database rights 2018 Ordnance Survey 100035207

Production date: 16 January 2024

Map legend available at:
www.groundsure.com/sites/default/files/groundsure_legend.pdf



Site Details:

333795,364794

Client Ref: Hawarden5
Report Ref: GS-2DH-38R-58Q-4NE
Grid Ref: 333794, 364787

Map Name: National Grid**Map date:** 1982**Scale:** 1:10,000**Printed at:** 1:10,000

Surveyed 1982
Revised 1982
Edition N/A
Copyright N/A
Levelled N/A

Surveyed 1973
Revised 1982
Edition N/A
Copyright 1982
Levelled N/A

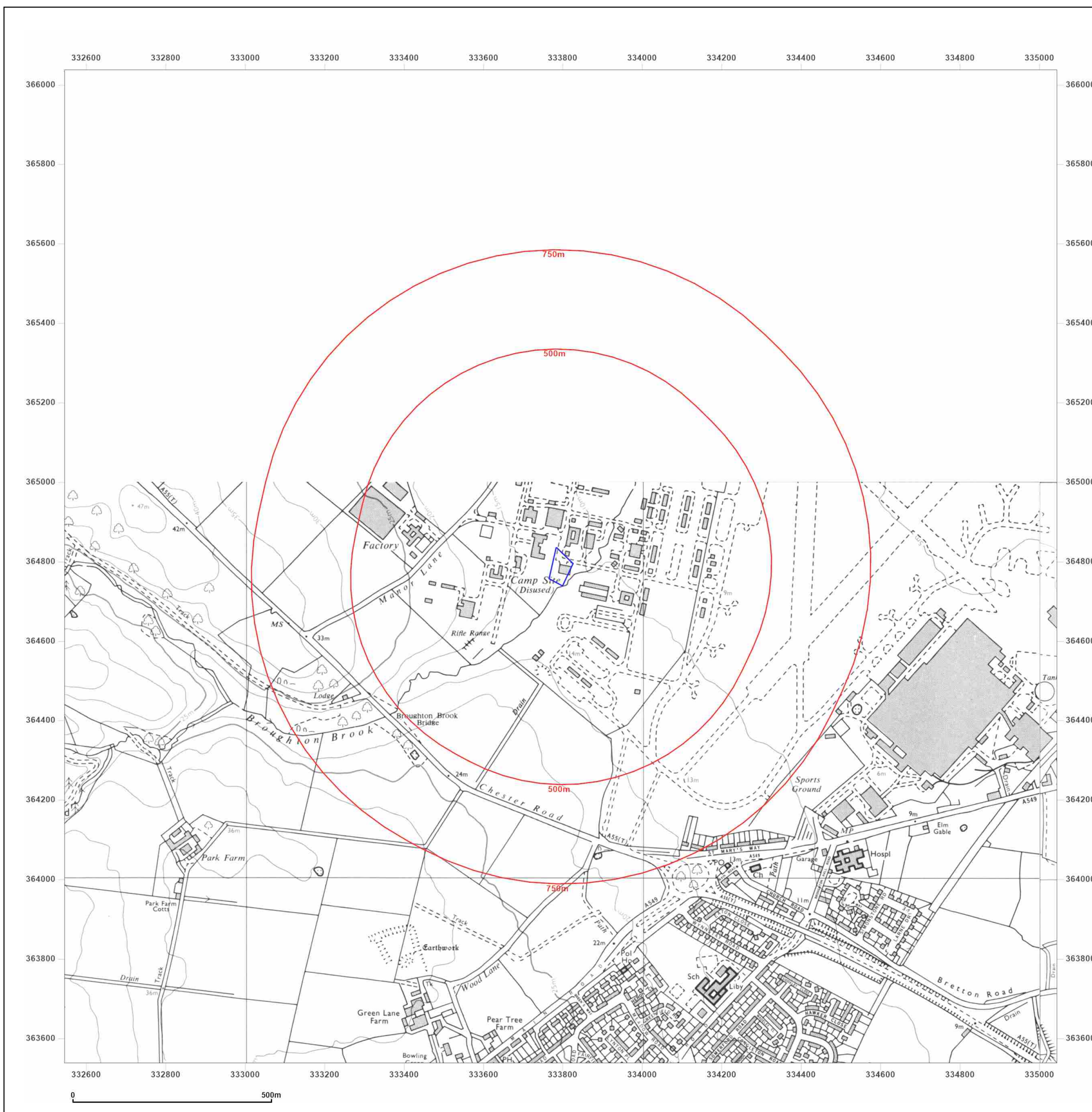


Produced by
Groundsure Insights
T: 08444 159000
E: info@groundsure.com
W: www.groundsure.com

© Crown copyright and database rights 2018 Ordnance Survey 100035207

Production date: 16 January 2024

Map legend available at:
www.groundsure.com/sites/default/files/groundsure_legend.pdf



Site Details:

333795,364794

Client Ref: Hawarden5
Report Ref: GS-2DH-38R-58Q-4NE
Grid Ref: 333794, 364787

Map Name: National Grid

Map date: 1989-1991

Scale: 1:10,000

Printed at: 1:10,000



Surveyed 1988
Revised 1989
Edition N/A
Copyright N/A
Levelled N/A

Surveyed 1974
Revised 1989
Edition N/A
Copyright N/A
Levelled N/A

Surveyed 1989
Revised 1991
Edition N/A
Copyright N/A
Levelled N/A

Surveyed 1981
Revised 1990
Edition N/A
Copyright N/A
Levelled N/A



Produced by
Groundsure Insights
T: 08444 159000
E: info@groundsure.com
W: www.groundsure.com

© Crown copyright and database rights 2018 Ordnance Survey 100035207

Production date: 16 January 2024

Map legend available at:
www.groundsure.com/sites/default/files/groundsure_legend.pdf



Site Details:

333795,364794


Client Ref: Hawarden5
Report Ref: GS-2DH-38R-58Q-4NE
Grid Ref: 333794, 364787

Map Name: National Grid

Map date: 2001

Scale: 1:10,000

Printed at: 1:10,000

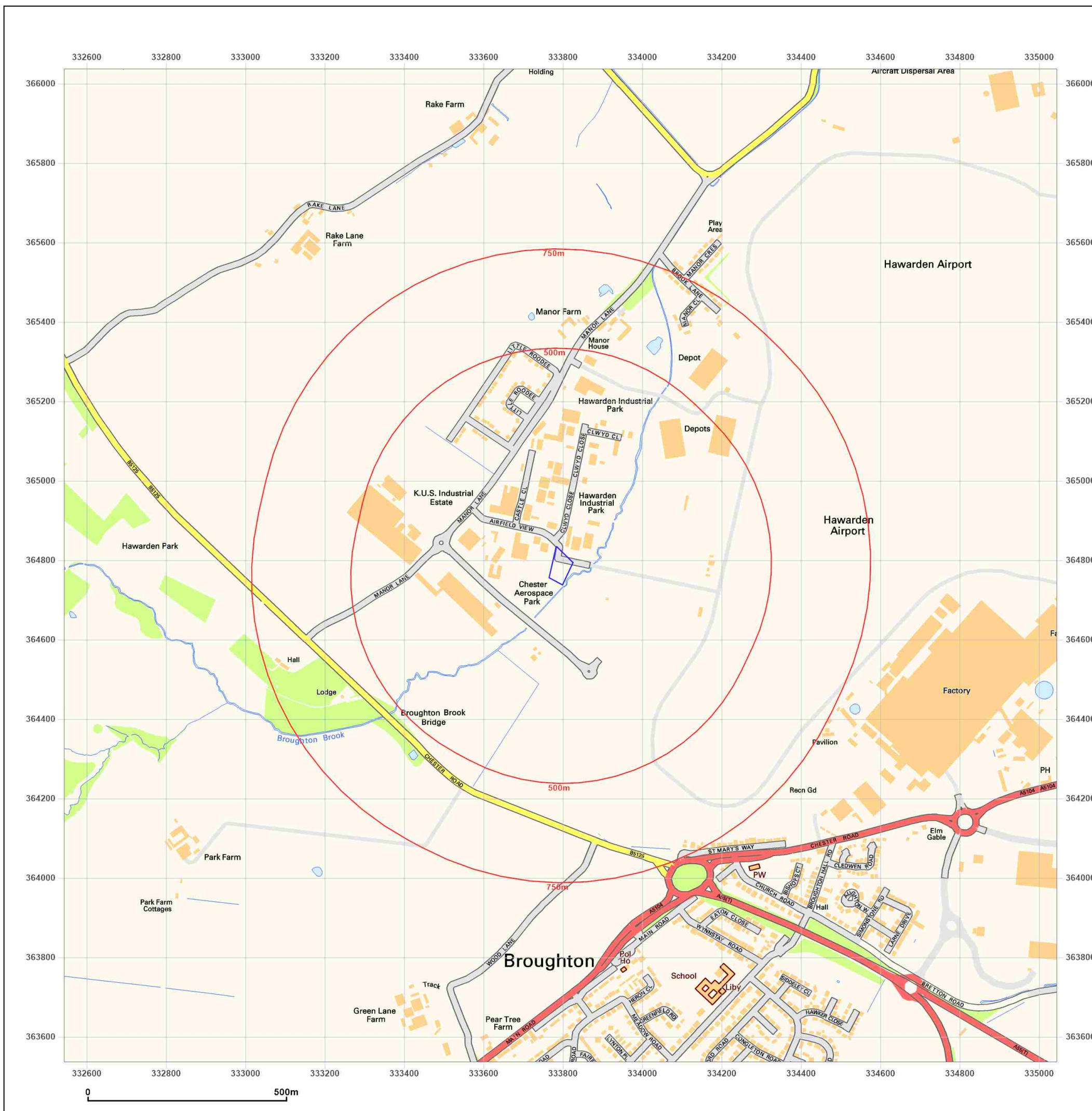


Produced by
Groundsure Insights
T: 08444 159000
E: info@groundsure.com
W: www.groundsure.com

© Crown copyright and database rights 2018 Ordnance Survey 100035207

Production date: 16 January 2024

Map legend available at:
www.groundsure.com/sites/default/files/groundsure_legend.pdf



Site Details:

333795,364794


Client Ref: Hawarden5
Report Ref: GS-2DH-38R-58Q-4NE
Grid Ref: 333794, 364787

Map Name: National Grid

Map date: 2010

Scale: 1:10,000

Printed at: 1:10,000

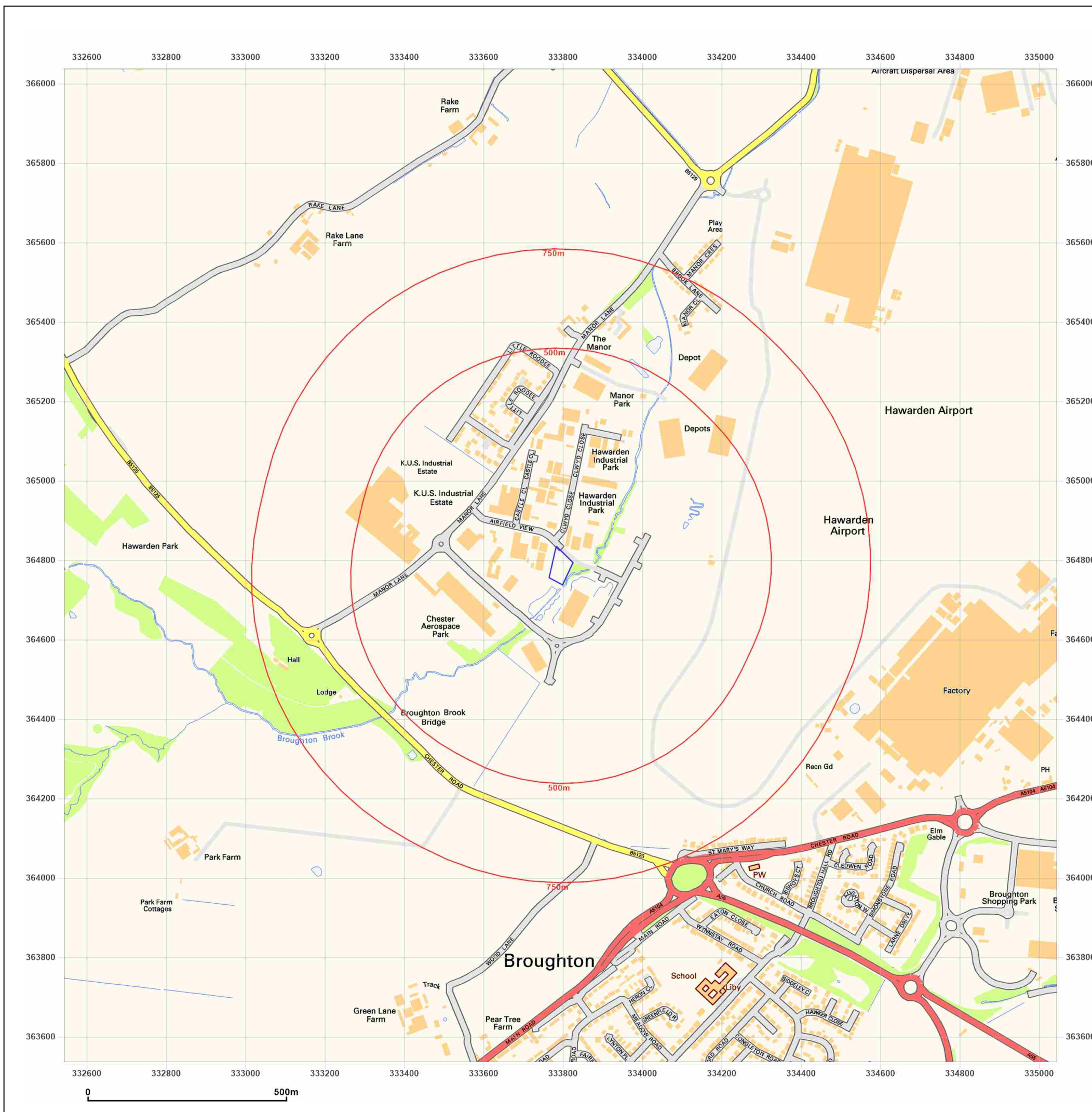


Produced by
Groundsure Insights
T: 08444 159000
E: info@groundsure.com
W: www.groundsure.com

© Crown copyright and database rights 2018 Ordnance Survey 100035207

Production date: 16 January 2024

Map legend available at:
www.groundsure.com/sites/default/files/groundsure_legend.pdf



Site Details:

333795,364794

Client Ref: Hawarden5
Report Ref: GS-2DH-38R-58Q-4NE
Grid Ref: 333794, 364787

Map Name: National Grid

Map date: 2024

Scale: 1:10,000

Printed at: 1:10,000



2024



Produced by
Groundsure Insights
T: 08444 159000
E: info@groundsure.com
W: www.groundsure.com

© Crown copyright and database rights 2018 Ordnance Survey 100035207

Production date: 16 January 2024

Map legend available at:
www.groundsure.com/sites/default/files/groundsure_legend.pdf

