












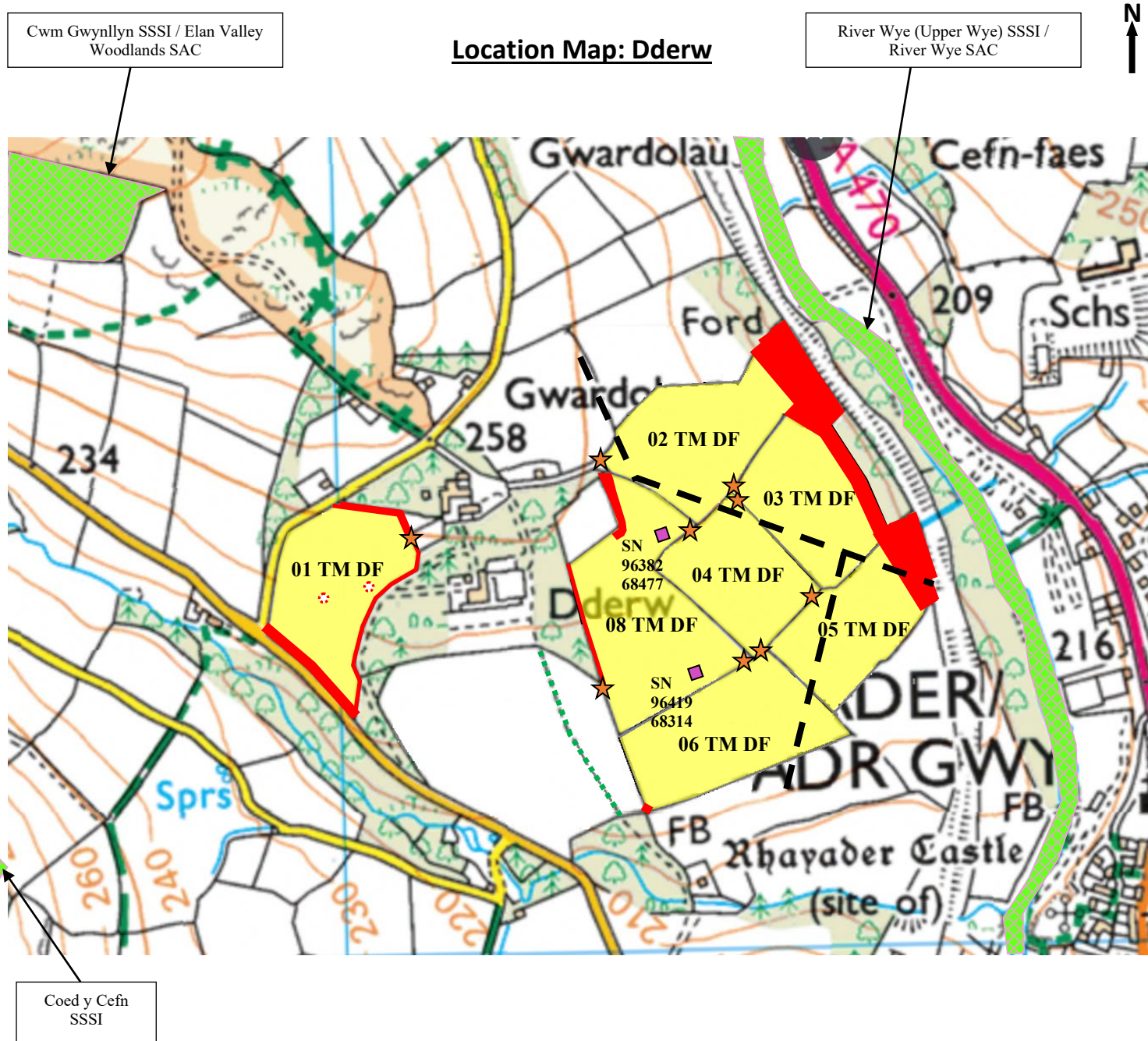
Map Key

	Non-Spreadable Section of Field
	No Spread Area
	Suitable for Spreading
	SSSI / SAC
	Water Course (10 Metres Buffer)
	Foot Path
	Spring, Well or Bore Hole (50 Metres Buffer)
	Other Features
	Stockpile Location
	Gateway
	Overhead Powerlines












Additional Notes:

Name: Tony Morgan
Map Grid Ref: SN 96412 68358
Farm ID: Dderw
Farm Postcode: LD6 5EY

Location Map: Dderw



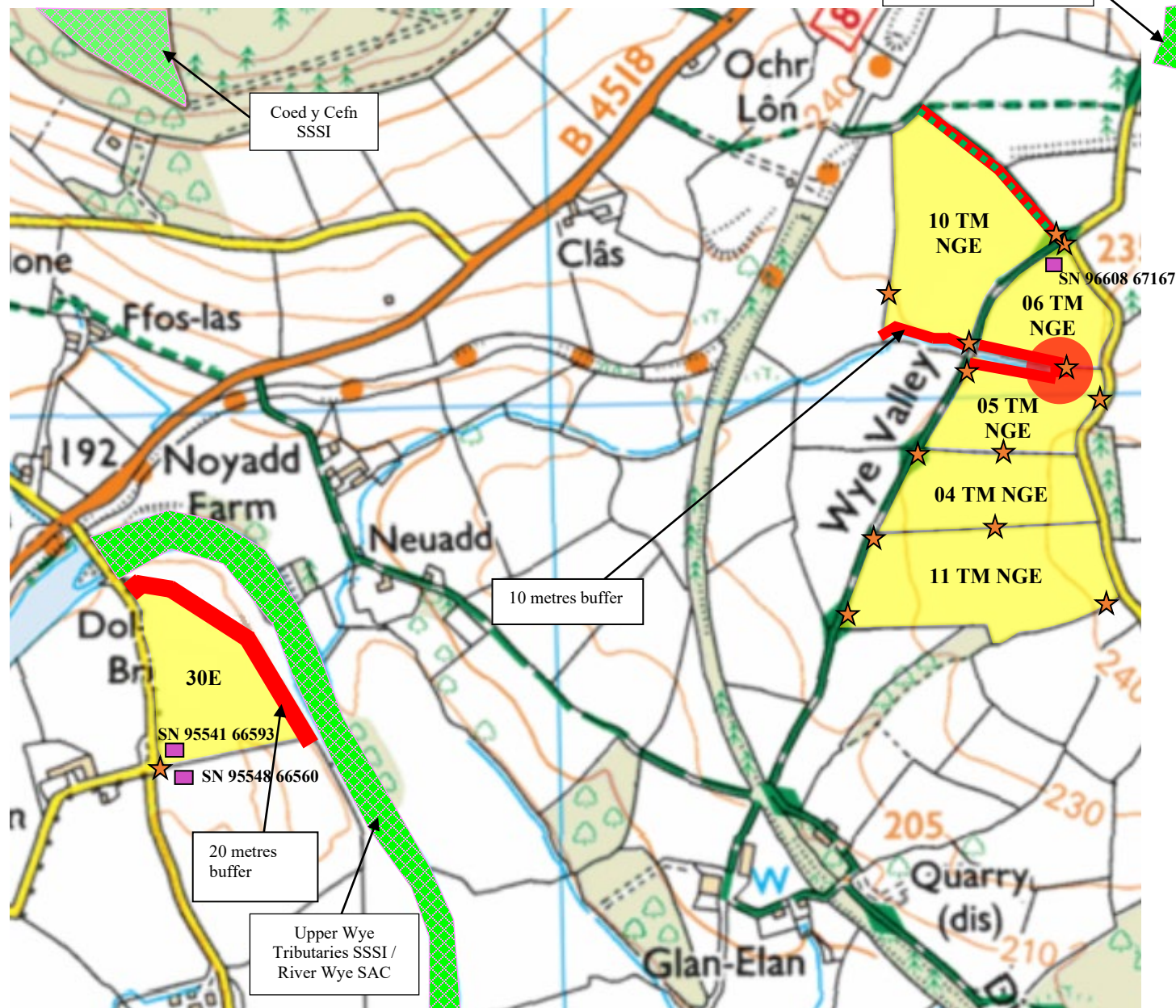
Map Key

	Non-Spreadable Section of Field
	No Spread Area
	Suitable for Spreading
	SSSI / SAC
	Water Course (10 Metres Buffer)
	Foot Path (2 Metres Buffer to Footpath)
	Spring, Well or Bore Hole (50 Metres Buffer)
	Other Features
	Stockpile Location
	Gateway
	Overhead Powerlines












Additional Notes:

Name: Tony Morgan & Rob Lewis
 Map Grid Ref: SN 96073 66774
 Farm IDs: Noyadd Farm & Glan-Elan
 Farm Postcodes: LD6 5HH & LD6 5HG

Noyadd Farm & Glan-Elan – Location Map



Map Key

	Non-Spreadable Section of Field
	No Spread Area
	Suitable for Spreading
	SSSI / SAC
	Water Course (10 Metres Buffer)
	Foot Path (2 Metres Buffers to Footpath)
	Spring, Well or Bore Hole (50 Metres Buffer)
	Other Features
	Stockpile Location
	Gateway
	Overhead Powerlines

Additional Notes:

Name: Tony Morgan
Map Grid Ref: SN 95766 65883
Farm ID: Noyadd Farm
Farm Postcode: LD6 5HH

Location Map: Noyadd Farm

