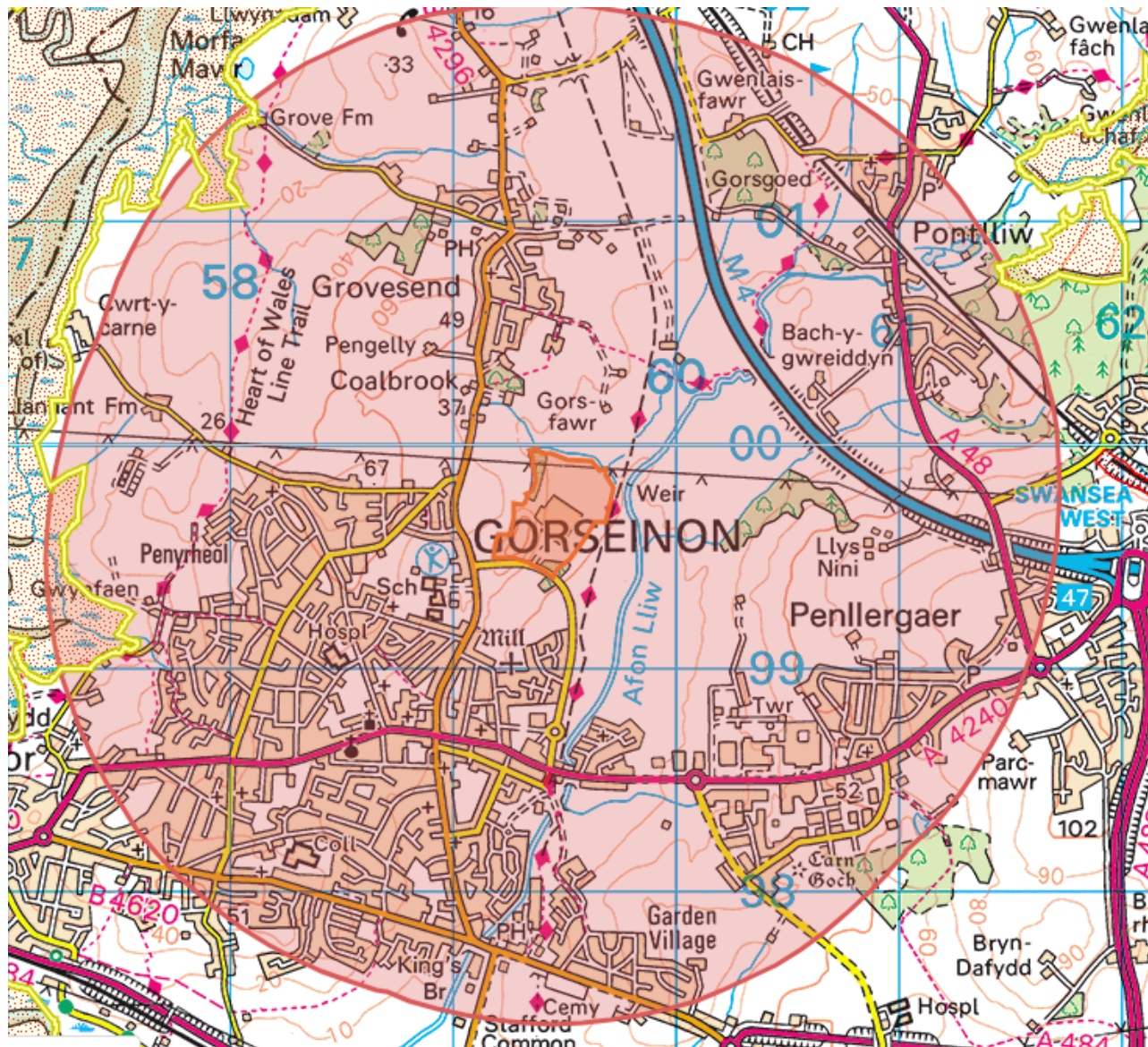
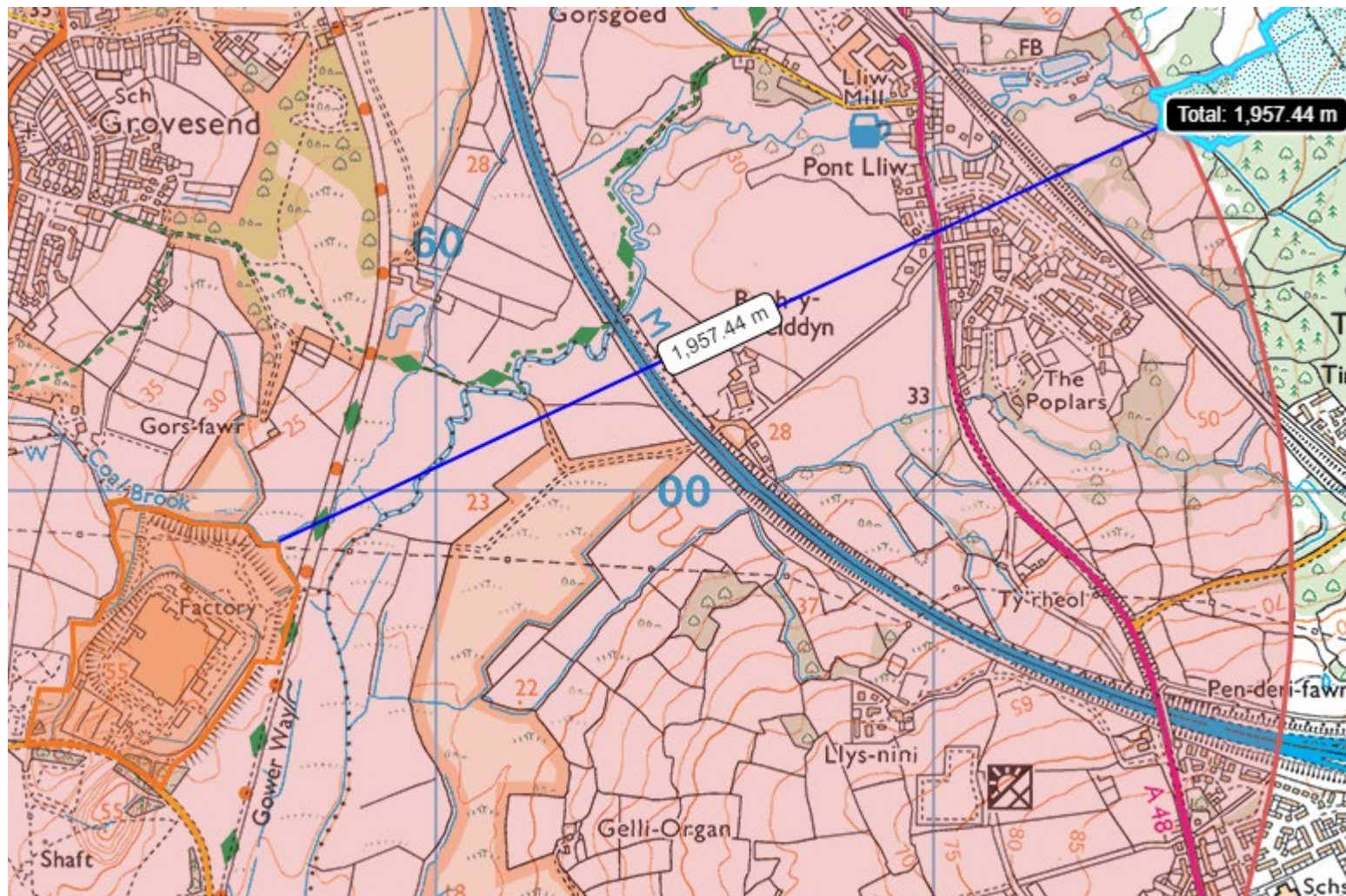


PAN-026035 Receptor information

Within 2km: sites of special scientific interest (SSSIs)

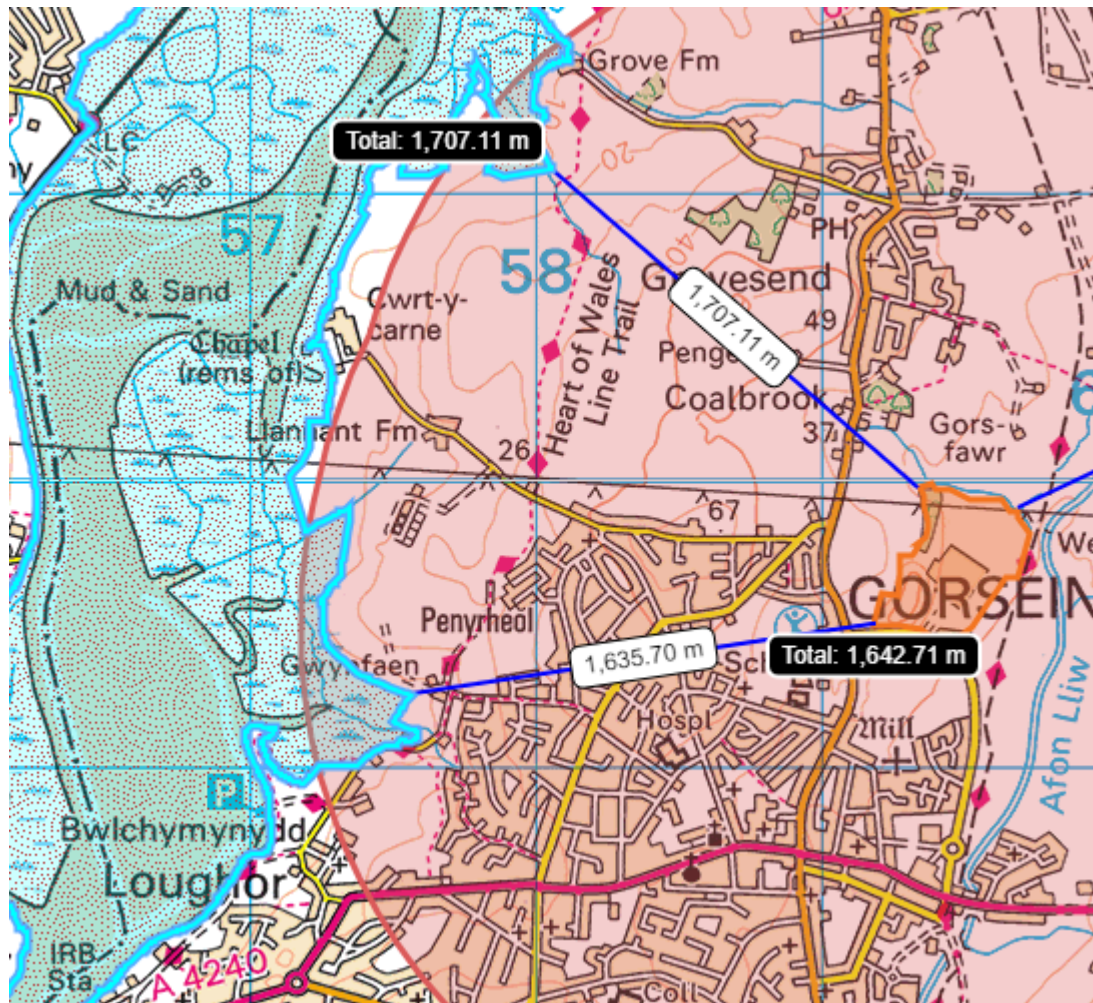


PAN-026035 Receptor information



- Nant y Crimp SSSI approx. 1.95km

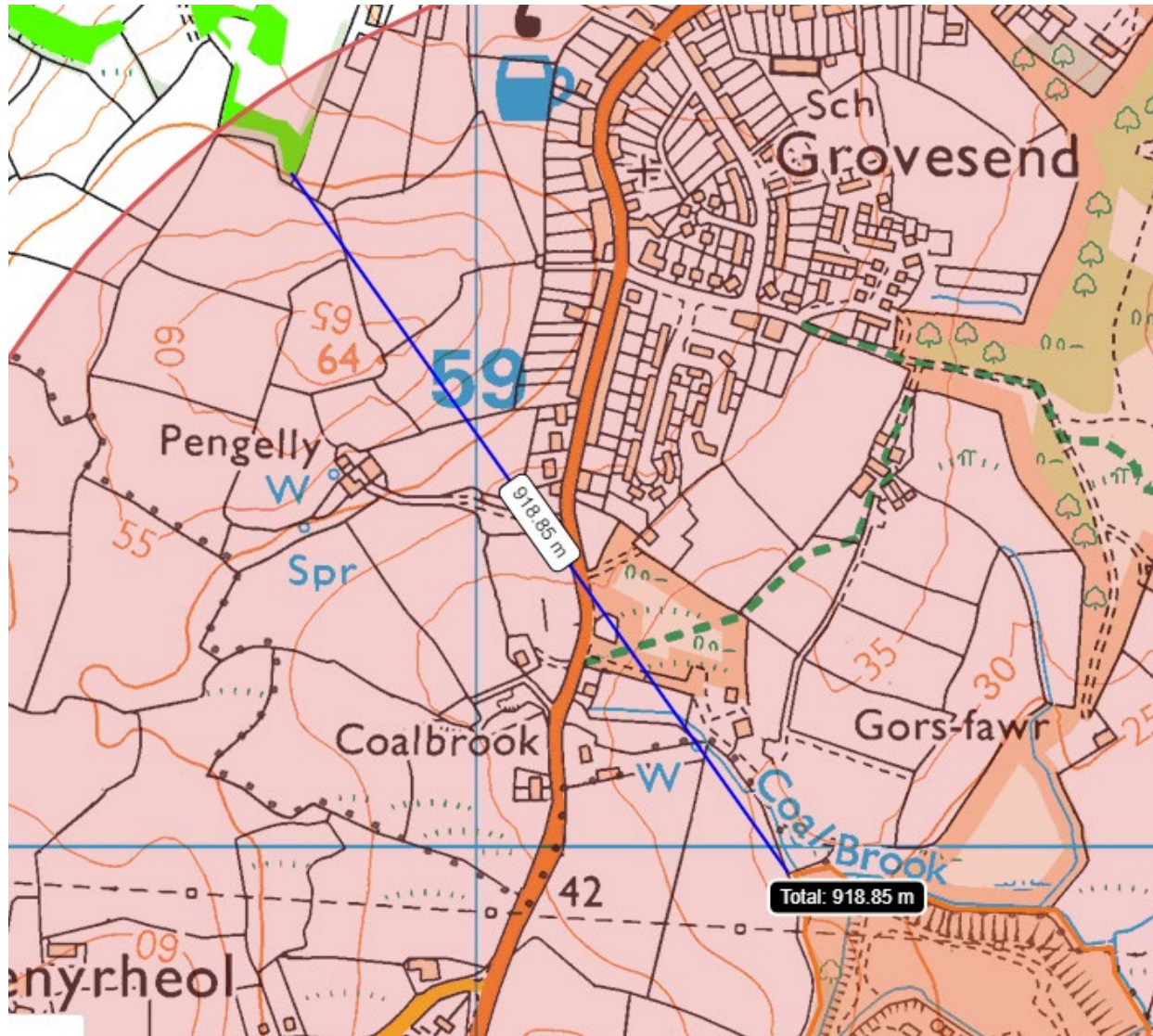
PAN-026035 Receptor information



- - Burry Inlet and Loughor Estuary SSSI approx. 1.7km to the NW and 1.6km to the SW

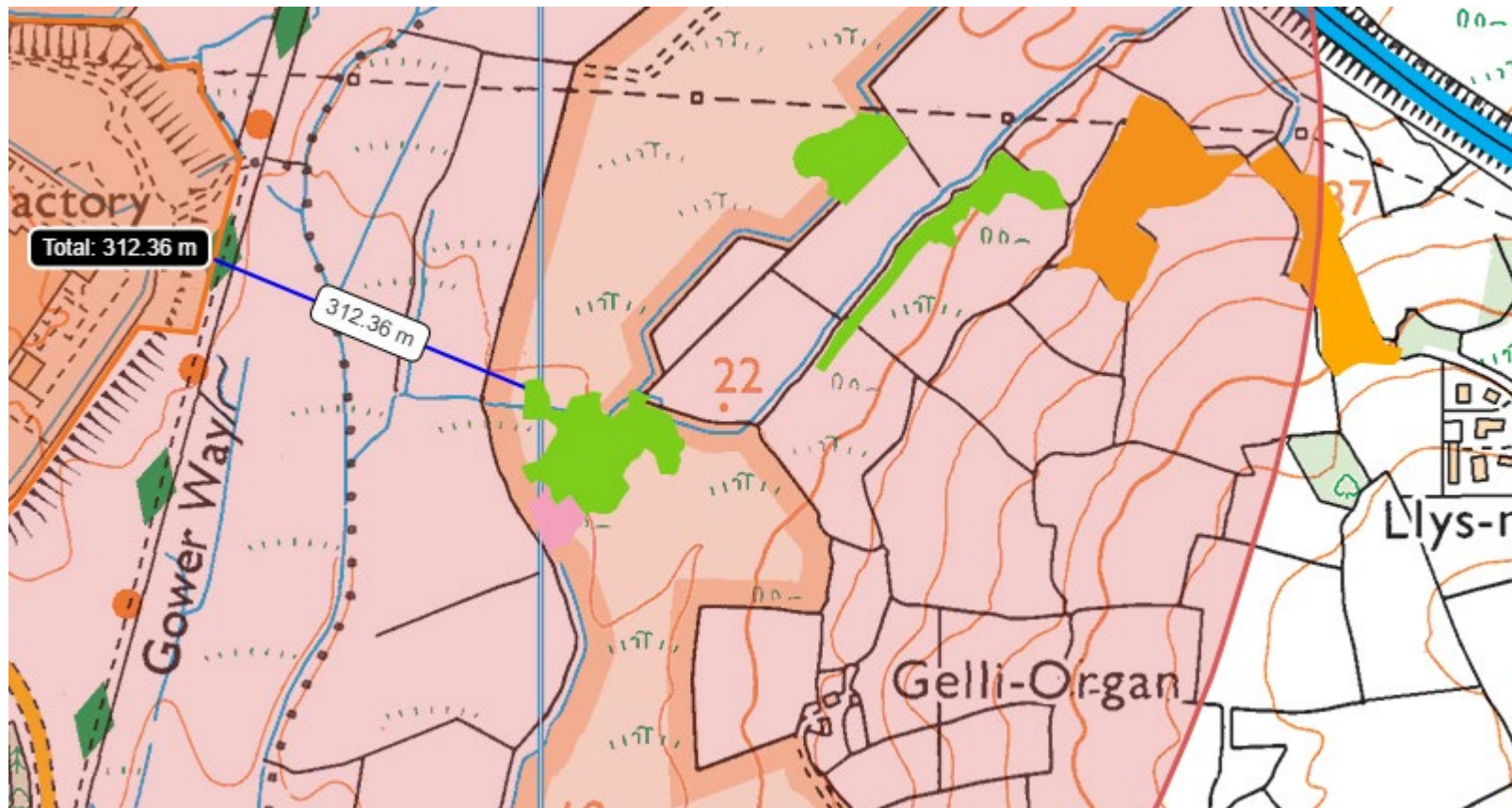
PAN-026035 Receptor information

ancient woodlands within 1km



- Ancient Semi Natural Woodland approx 918m to the NW

PAN-026035 Receptor information

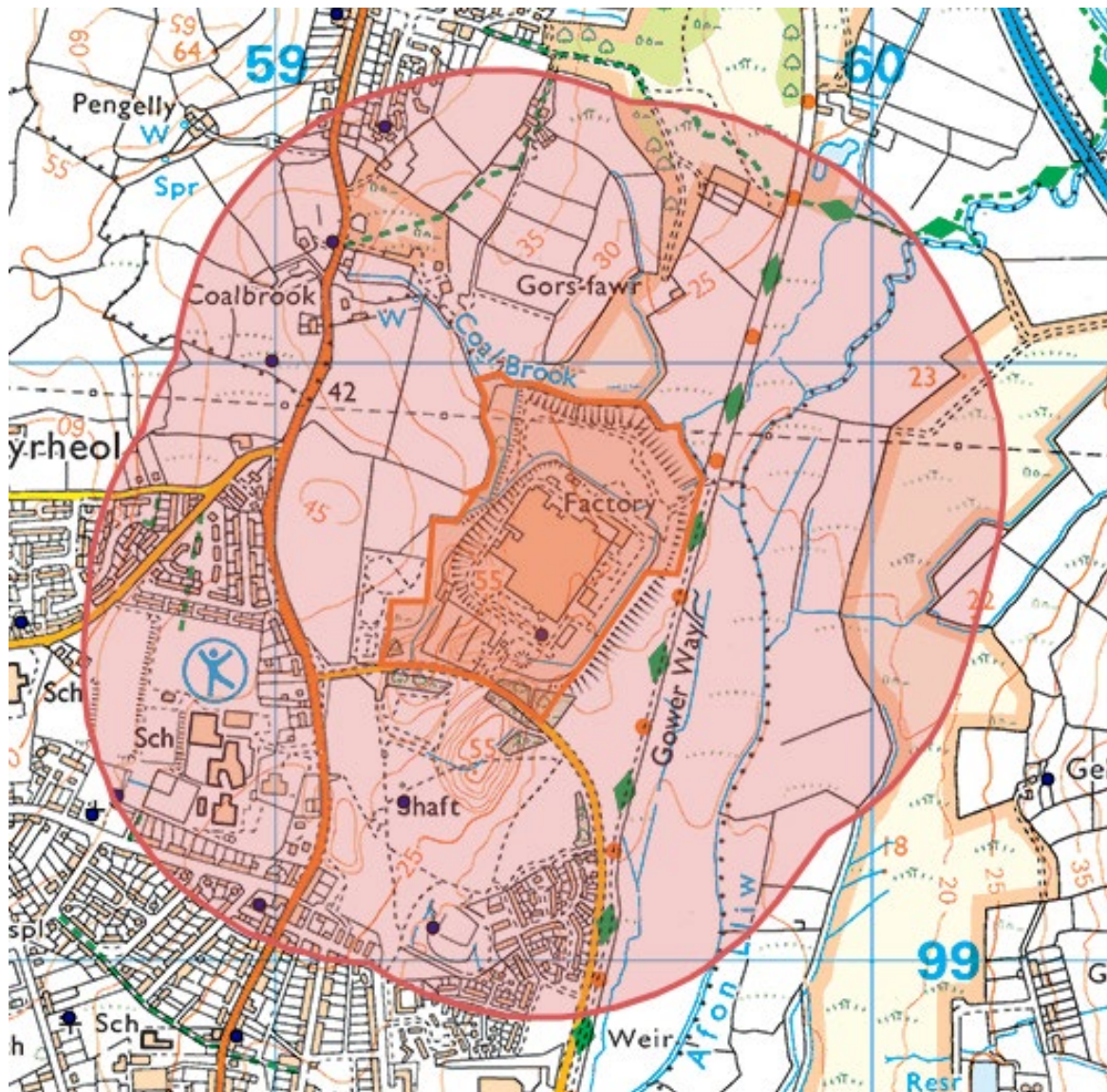


- Restored Ancient Woodland Site (orange)
- Ancient Semi Natural Woodland (green)
- Ancient Woodland Site of Unknown Category (pink)

Approx 312m to the east

PAN-026035 Receptor information

historic monuments within 500m



Within permitted boundary:

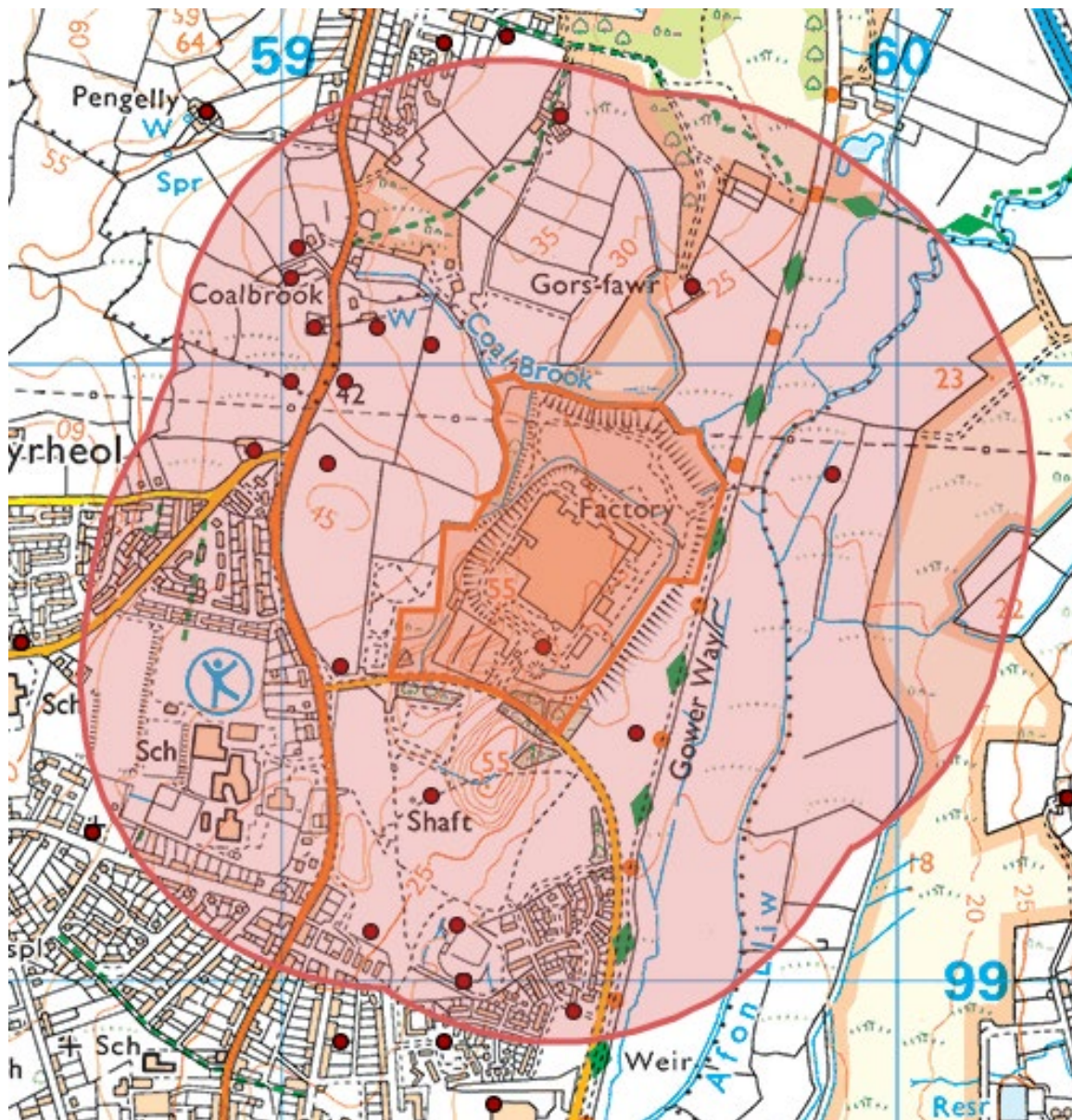
- Cefn arda pit ss59459954 coal mine

Within 500 meters:

- Hall, brunant road, gorseinon, ss58989909 chapel
- English, pengelli, birchgrove, llandeilo talybont sn5900 chapel
- Melin mynach; monks mill ss59279905 mill
- Coalbrook, old coal pit sn591002 coal mine
- Chapel remains grovesend sn59190039 chapel
- Brynteg (1) independent sunday school (vestry), brynteg road, gorseinon ss58749927 chapel
- Mountain colliery ss59229926 coal mine

PAN-026035 Receptor information

world heritage site



Within permitted area:

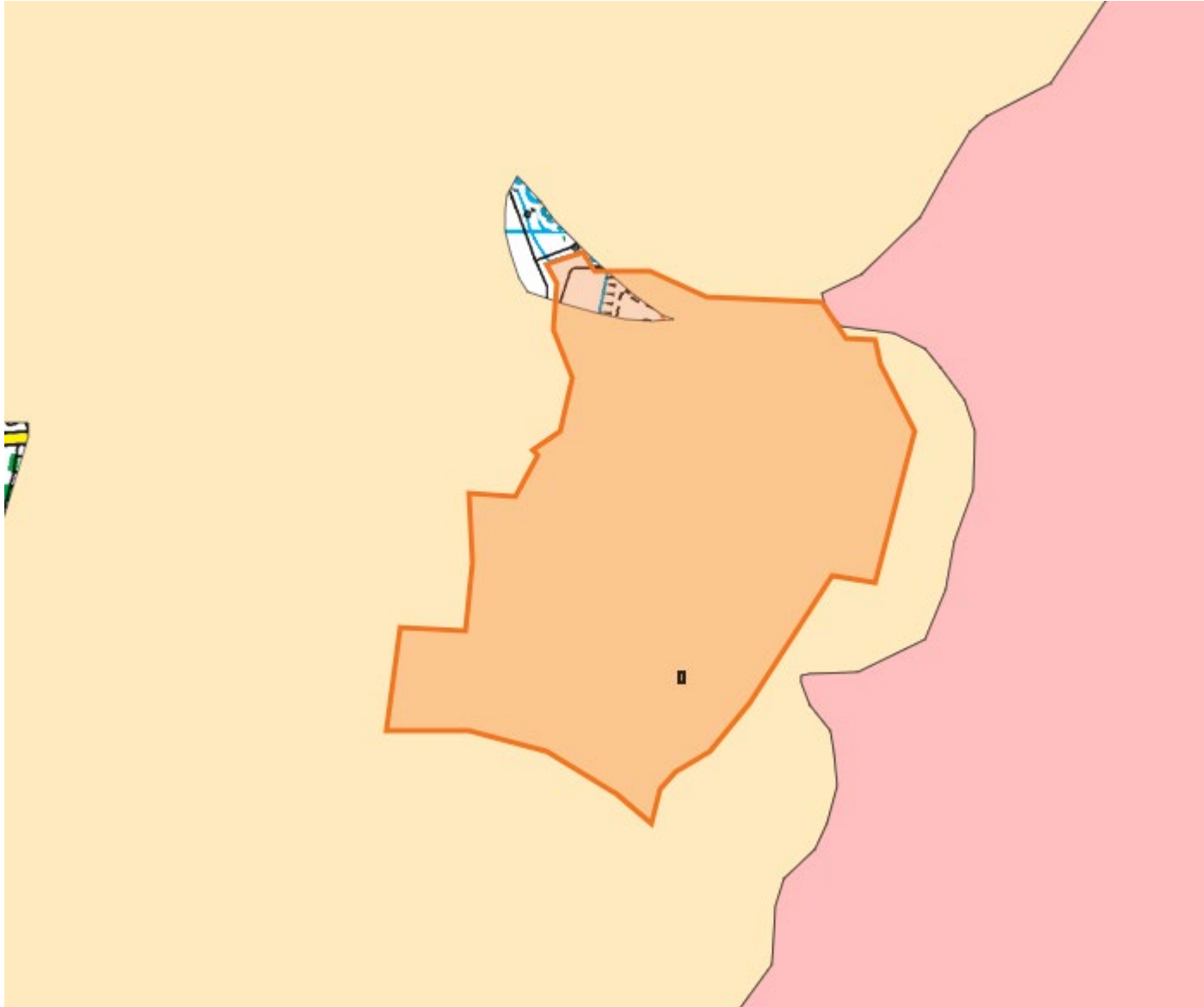
- mine-Mine, Gorseinon

Within 500 meters:

- Bridge- Bridge, Melin Mynach, Gorseinon
- Colliery- Coal Pits, Penyrheol and Mountain Colliery (x2)
- corn mill- Early Grist Corn Mill, Melin Mynach, Gorseinon
- dye house- Dye-house, Melin Mynach, Gorseinon
- engine house- Engine House, Melin Mynach, Gorseinon
- farmstead- Bryn-yr-arad Farm (x2) and Gors-fawr Farm (x2)
- formal garden- Formal Gardens, Melin Mynach, Gorseinon
- mill house- Mill House, Melin Mynach, Gorseinon
- mine-Mine, Gorseinon (x9) and Mine, Penllergaer
- paper mill- Melin Mynach Paper Mill, Gorseinon
- quarry -Quarry, Grovesend
- steel work- Grovesend Steel and Tinplate Works
- woollen mil- Melin Mynach Woollen Mill, Gorseinon

PAN-026035 Receptor information

Aquifer Designation (Superficial)



- Secondary (undifferentiated)- TILL, DEVENSIAN- ROCK D- DIAMICTON

PAN-026035 Receptor information

Aquifer Designation (Bedrock)

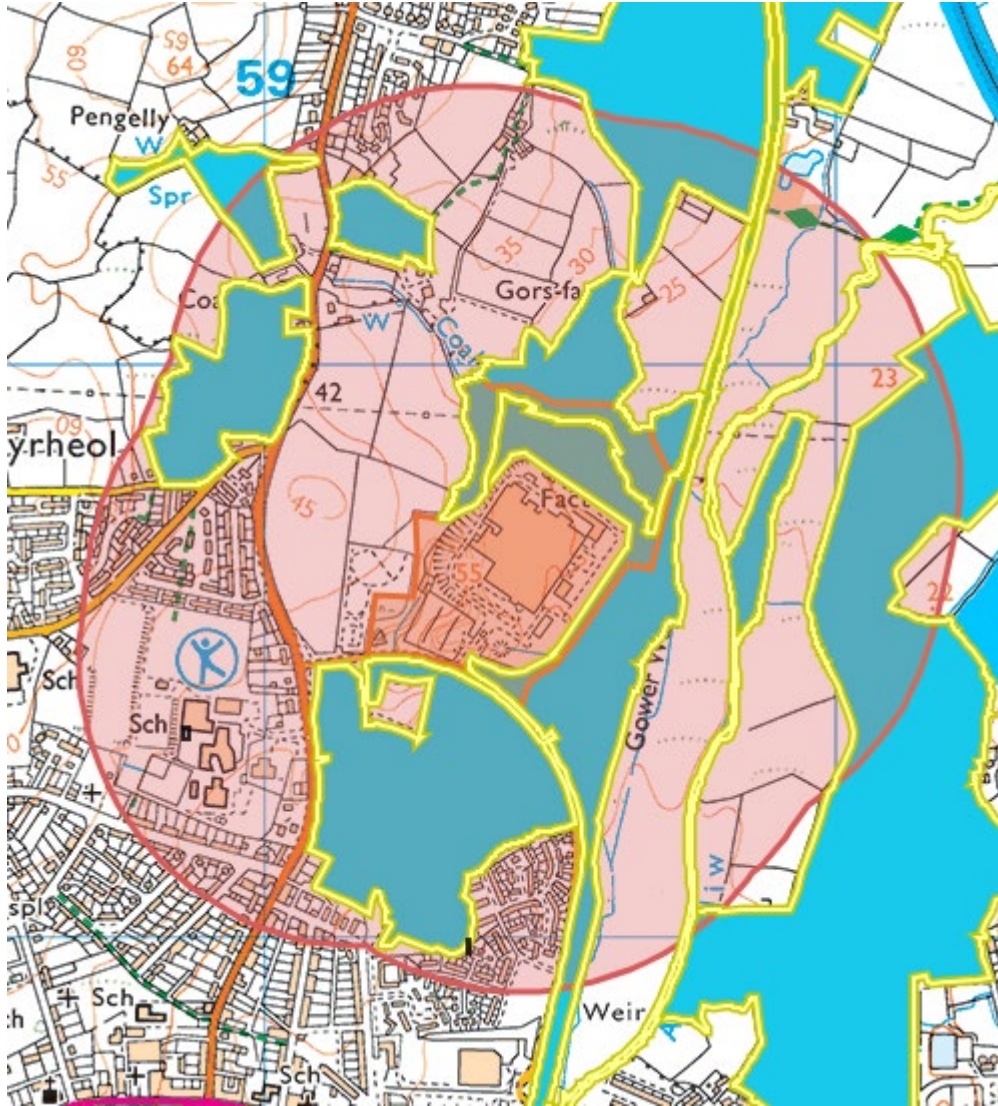


- GROVESEND FORMATION- Secondary A

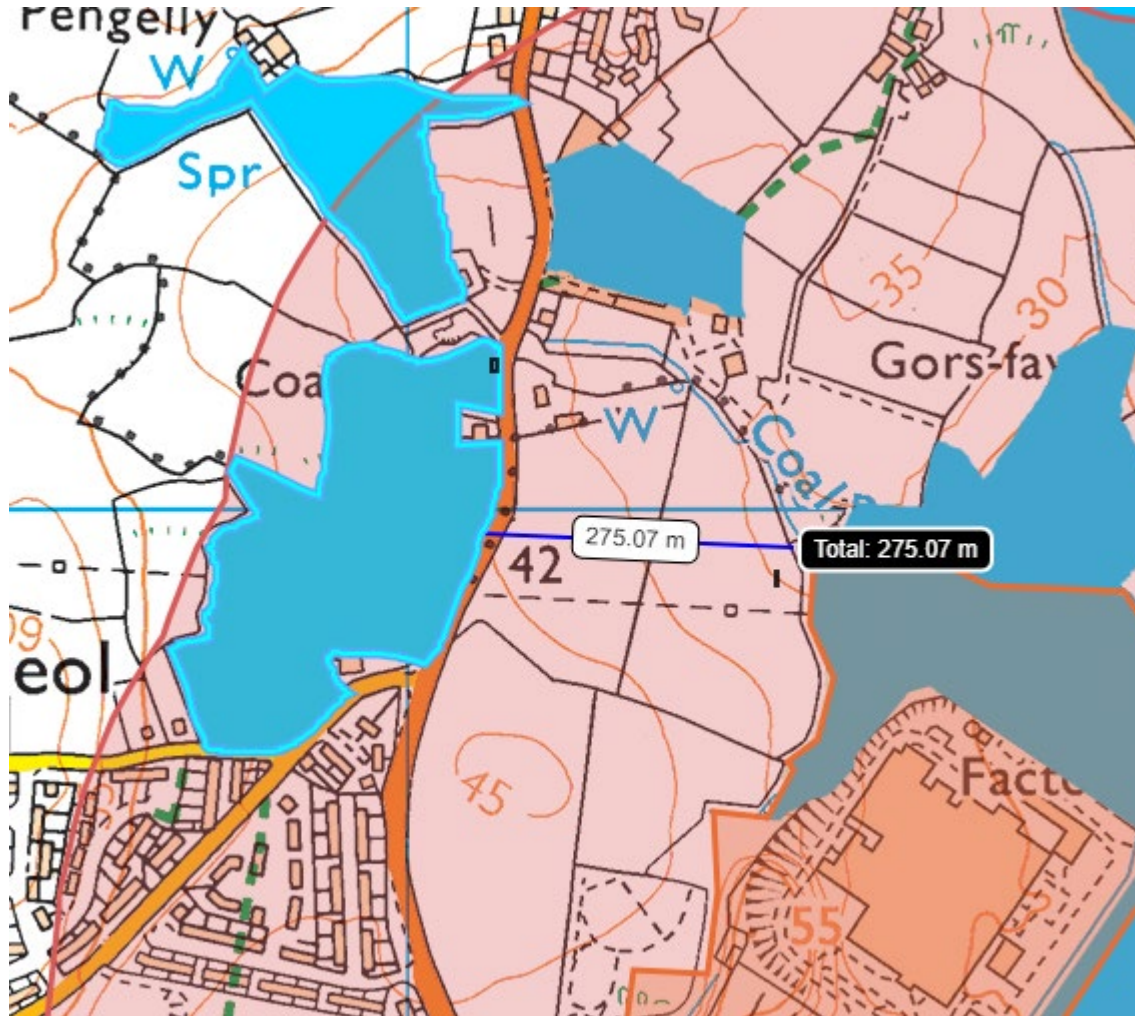
PAN-026035 Receptor information

local wildlife sites

For further information on please contact Swansea Council - Deborah.Hill@swansea.gov.uk

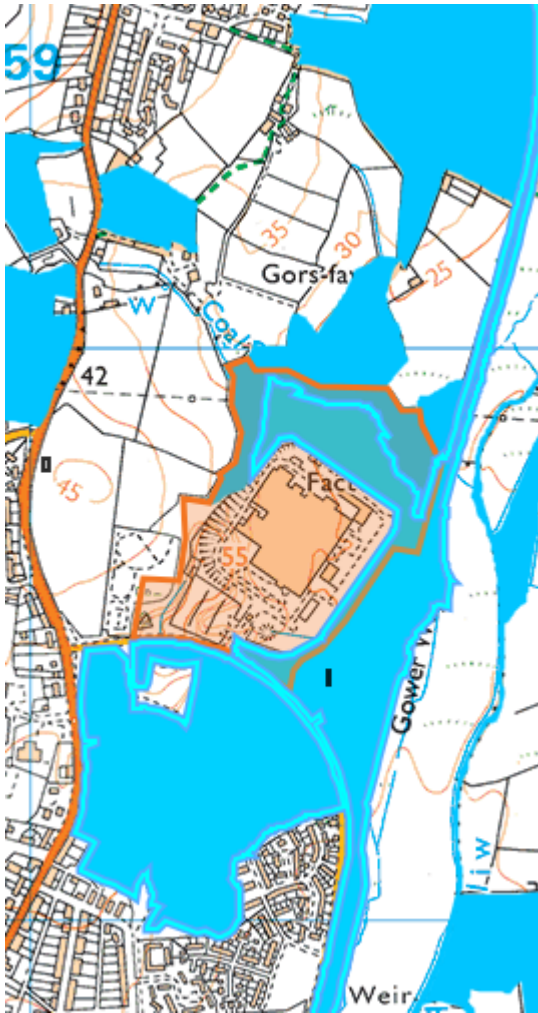


PAN-026035 Receptor information



- OBJECTID: 10374. SITE_NAME: Coalbrook Grasslands. SITE_CODE: 330

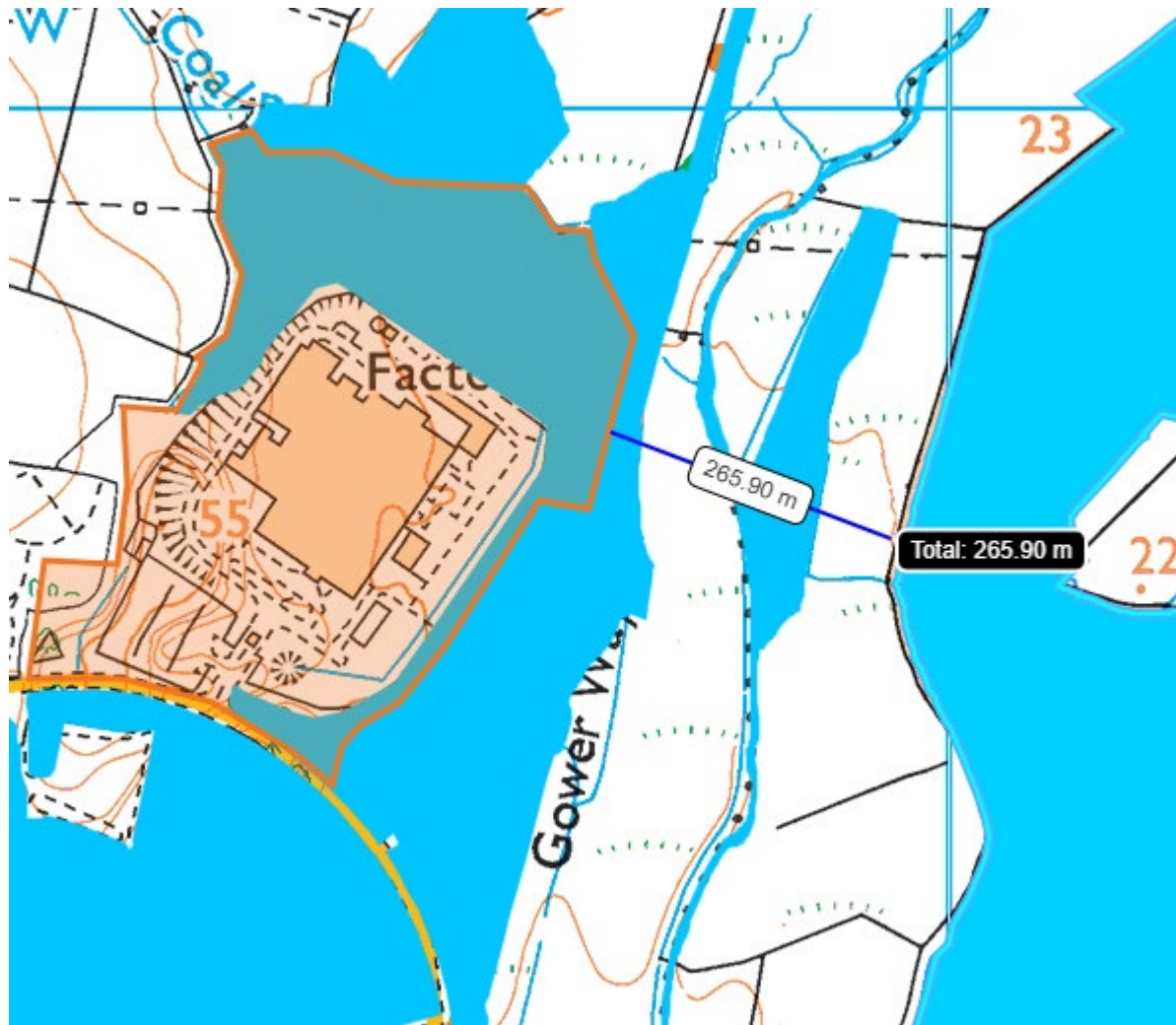
PAN-026035 Receptor information



Within and surrounding permit area/boundary

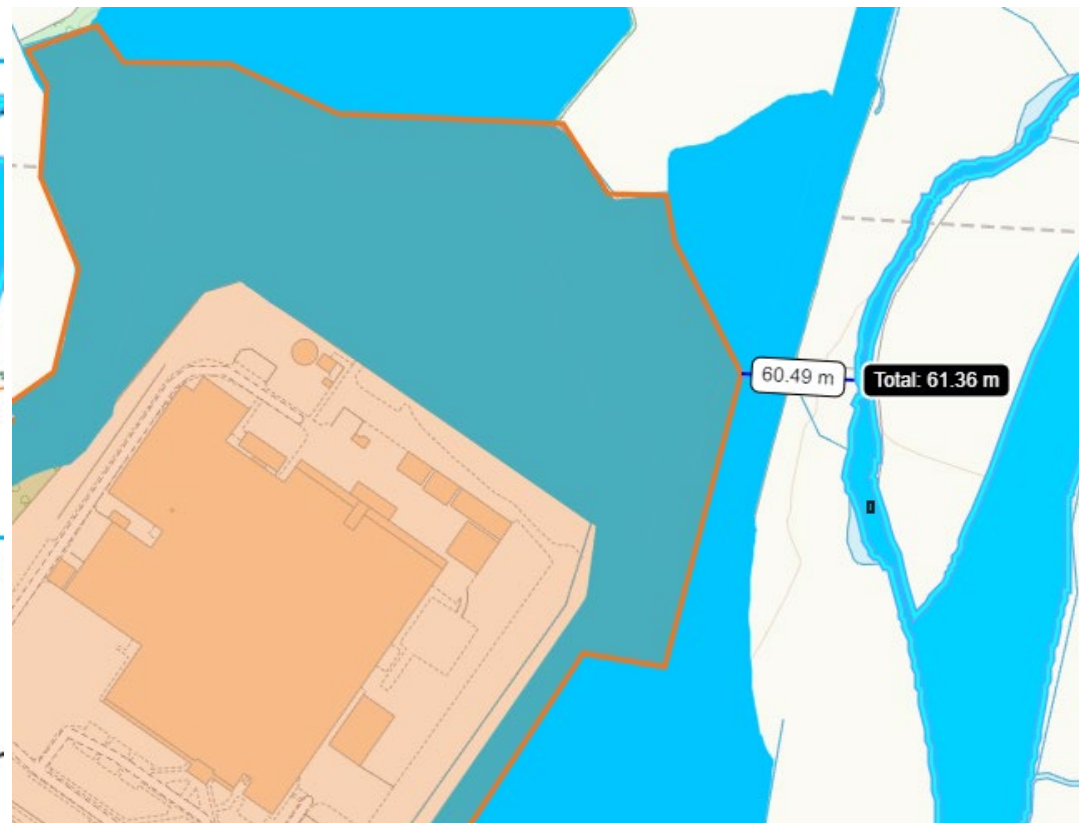
OBJECTID: 10377. SITE_NAME: Waungron to Gowerton Railway line. SITE_CODE: 334

PAN-026035 Receptor information



OBJECTID: 10307. SITE_NAME: Upper Mynydd Garn goch Common. SITE_CODE: 202

PAN-026035 Receptor information



- OBJECTID: 10370. SITE_NAME: Lower Lliw Corridor & Llan Confluence. SITE_CODE: 326

PAN-026035 Receptor information

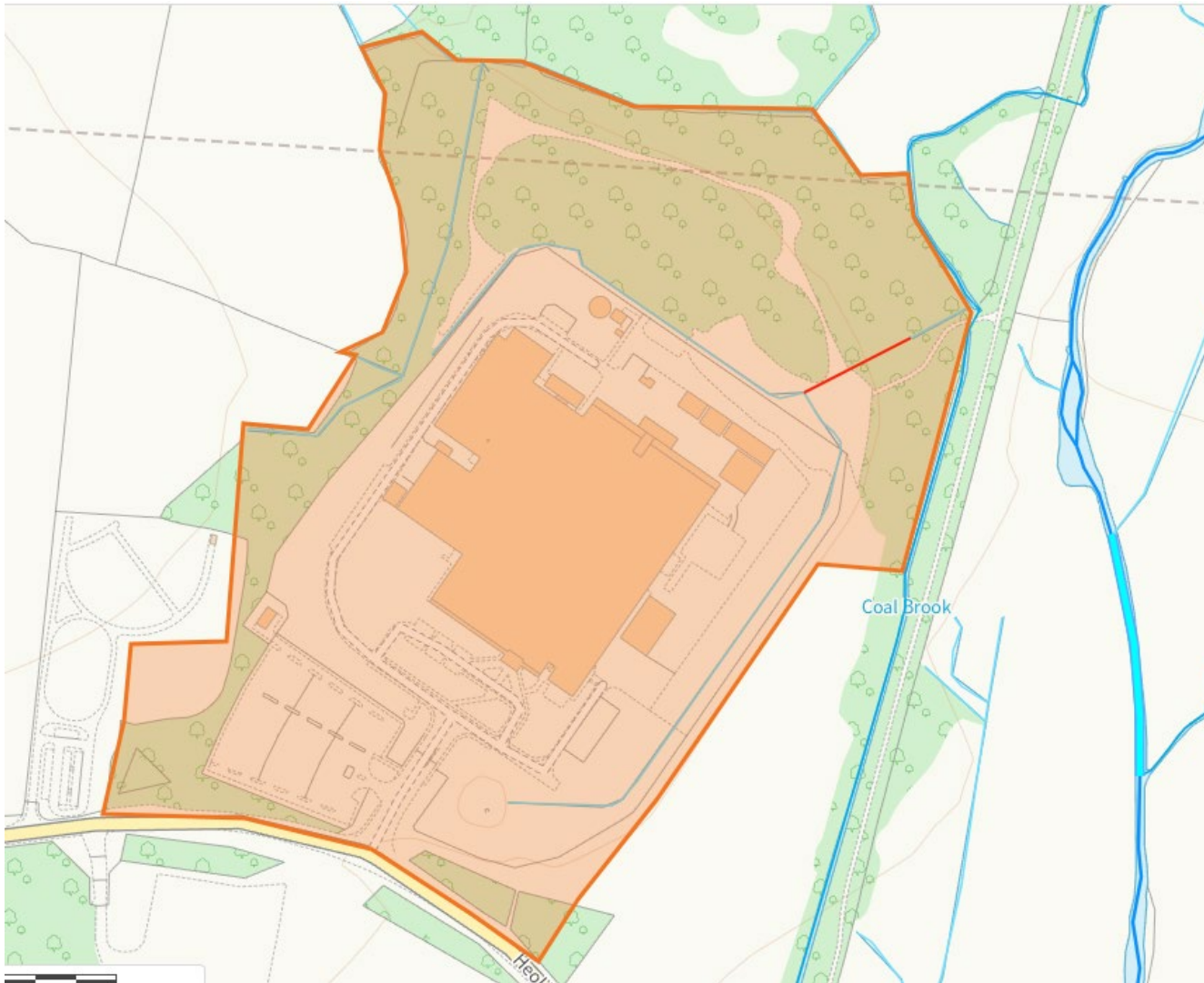


Within and surrounding permit area/boundary

OBJECTID: 10373. SITE_NAME: Brynlliw Grasslands. SITE_CODE: 329

PAN-026035 Receptor information

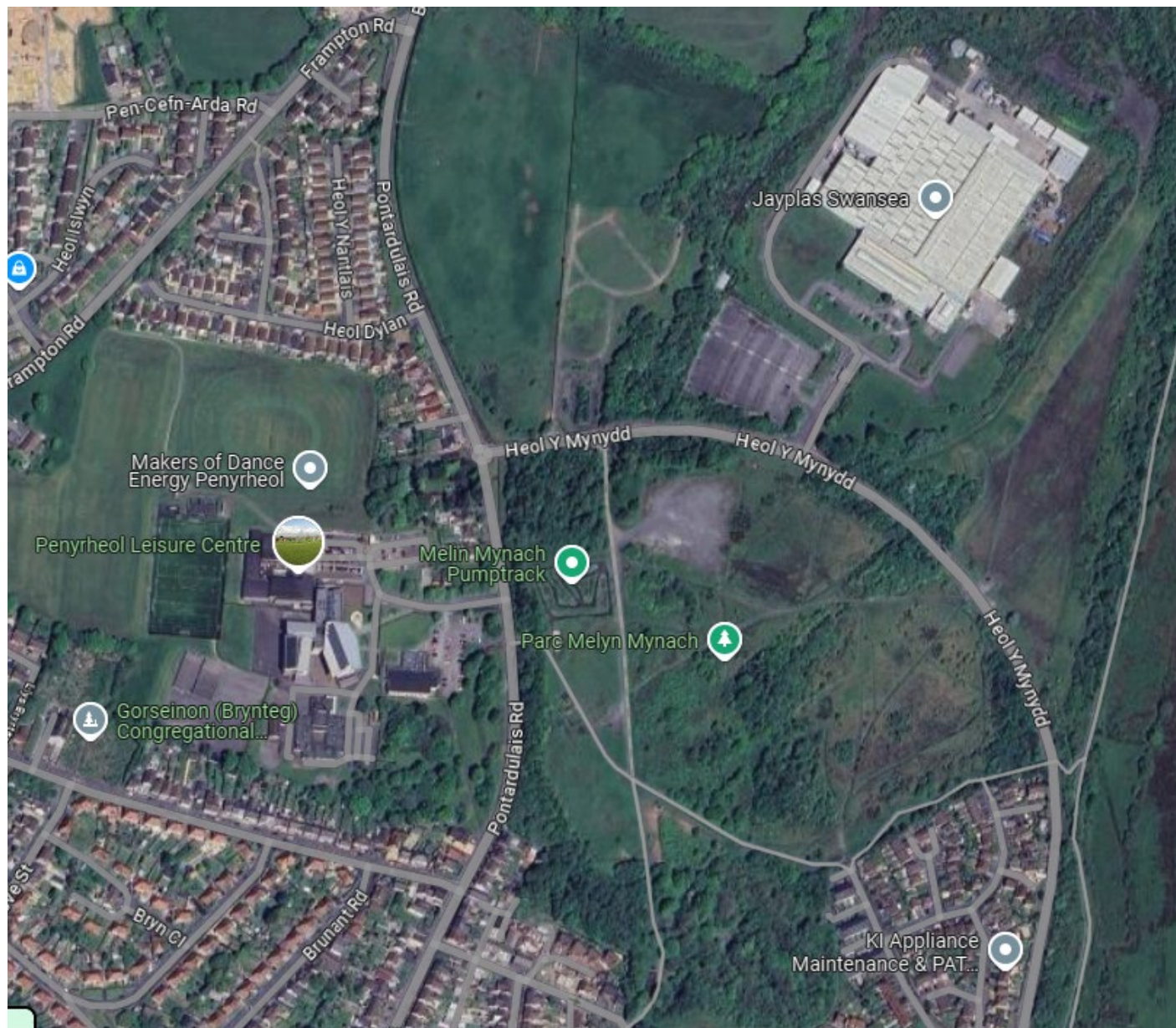
surface water courses (sinks/issues/springs/wells etc.)



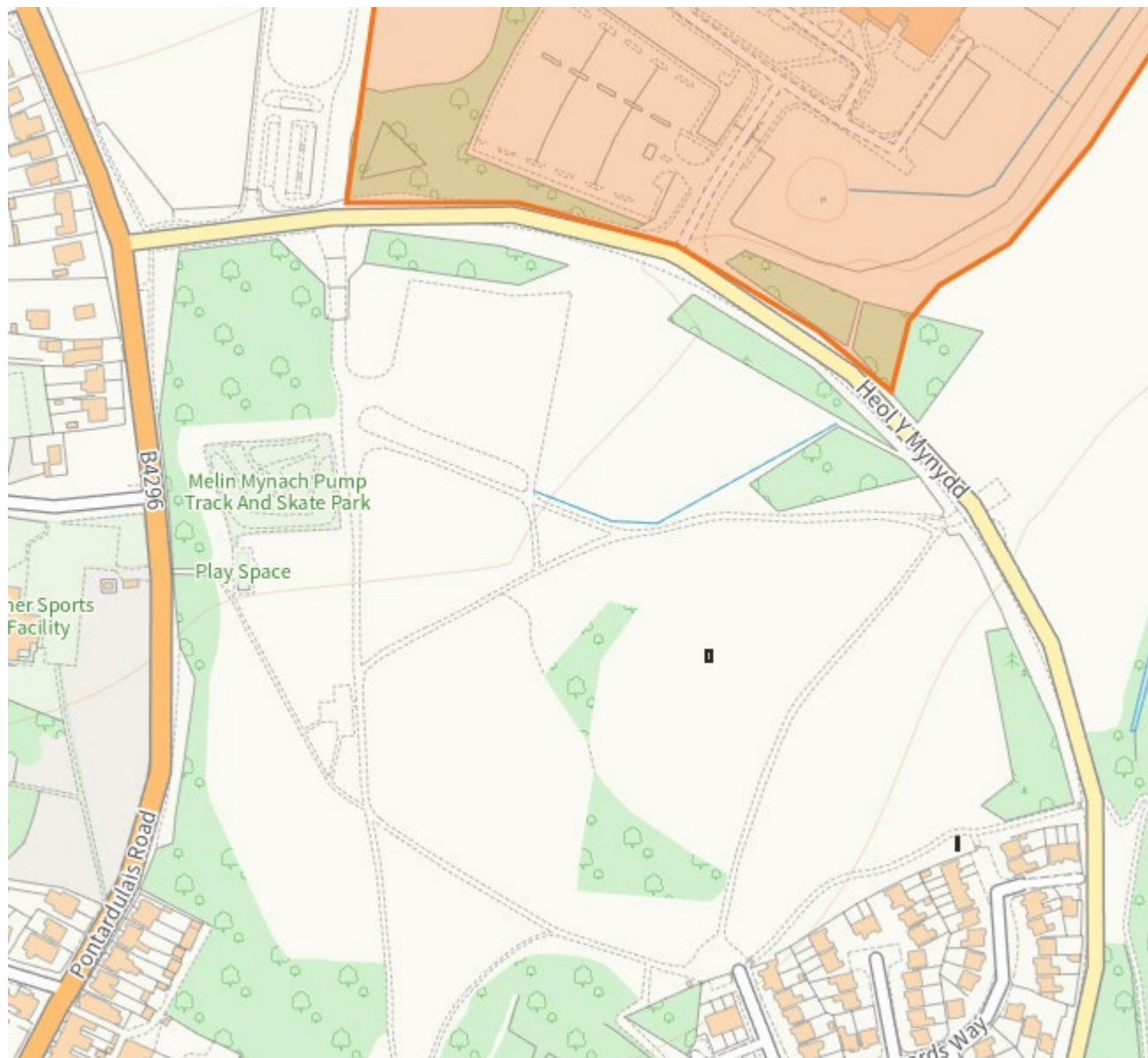
- Surface water courses within site boundary (part of the drainage system)
- Coal Brook along northern and eastern edge of permit boundary
- Afon Lliw to the east of the site

PAN-026035 Receptor information

Recreational users



PAN-026035 Receptor information



- recreation ground (Parc Melyn Mynach) to the south

PAN-026035 Receptor information



- Gower Way footpath to the east of the site