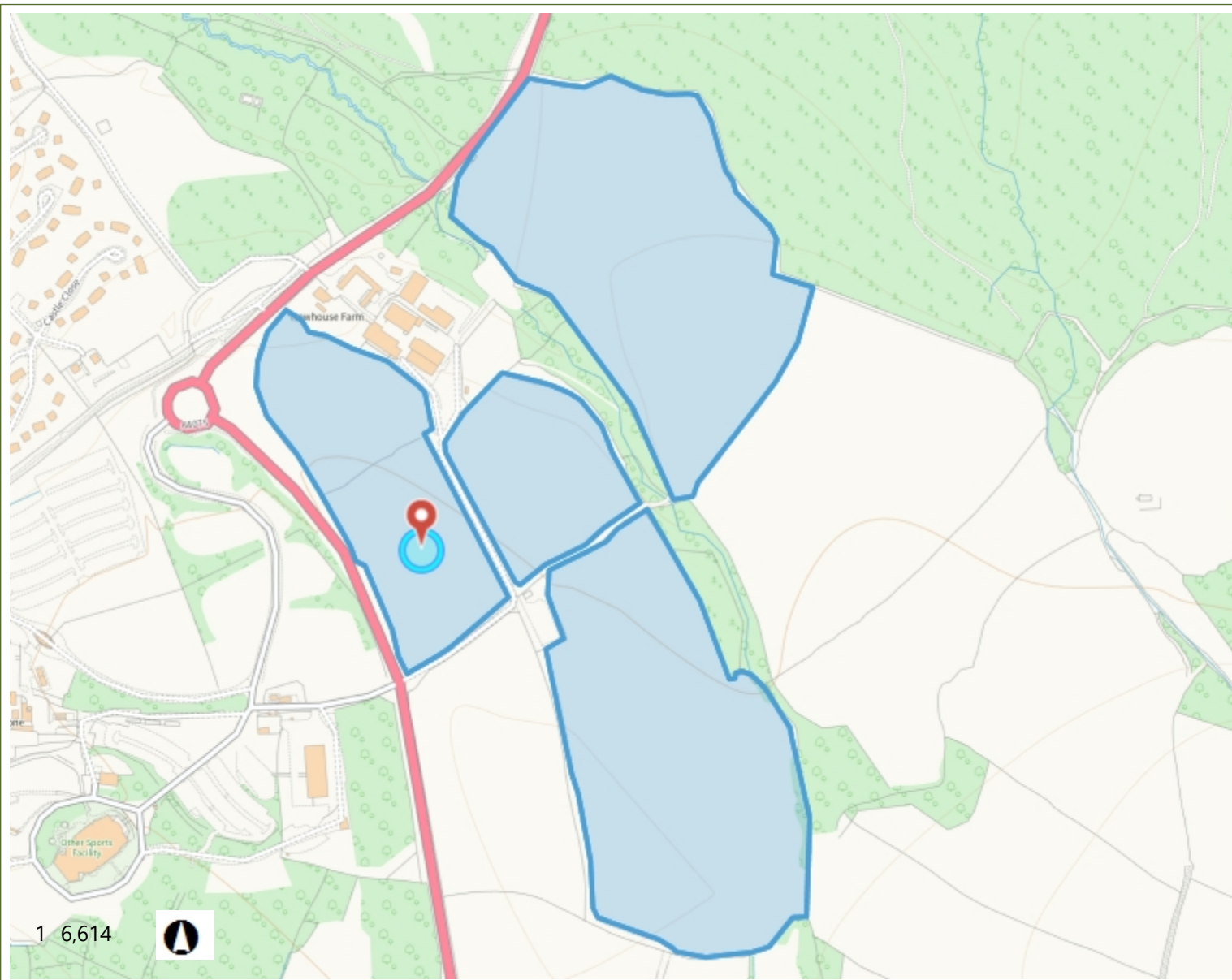




Legend

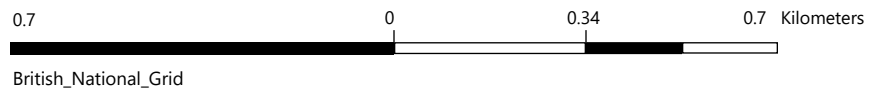
Notes



0.3 0 0.17 0.3 Kilometers

British_National_Grid

© Crown Copyright and database rights Ordnance Survey, Natural Resources Wales, 100019741, 2015. ©
Hawlfraint y Goron a hawl cronfa ddata Arolwg Ordnans Cyfoeth Naturiol Cymru, 100019741, 2015. This
map is a user generated static output from an Internet mapping site and is for reference only. Data layers
that appear on this map may or may not be accurate, current, or otherwise reliable.



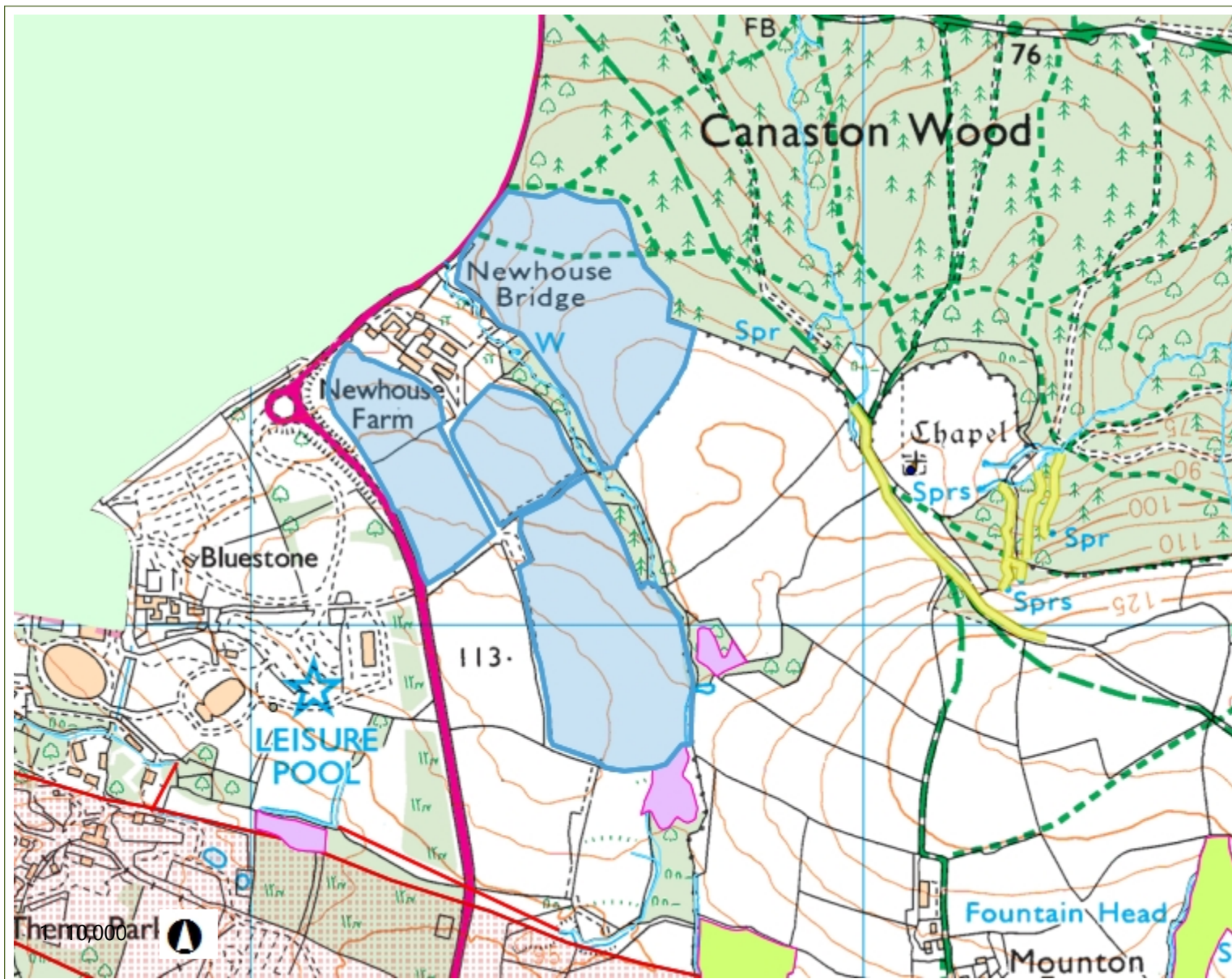
© Crown Copyright and database rights Ordnance Survey.Natural Resources Wales, 100019741, 2015. ©
Hawffraint y Goron a hawl cronfa ddata Arolwg Ordans.Cyfoeth Naturiol Cymru, 100019741, 2015.This
map is a user generated static output from an Internet mapping site and is for reference only. Data layers
that appear on this map may or may not be accurate, current, or otherwise reliable.



Legend

- Special Areas of Conservation
- Ramsar Sites
- Protected Habitats for Permitting Screening
 - Aquifer fed water bodies
 - Blanket bog
 - Coastal and floodplain grazing marsh
 - Coastal saltmarsh
 - Coastal sand dunes
 - Deciduous woodland
 - Fens
 - Intertidal mudflats
 - Lowland beech and yew woodland
 - Lowland calcareous grassland
 - Lowland dry acid grassland
 - Lowland dry acid grassland and Lowland calcareous grassland
 - Lowland heathland

Notes



0.5 0 0.25 0.5 Kilometers

British_National_Grid

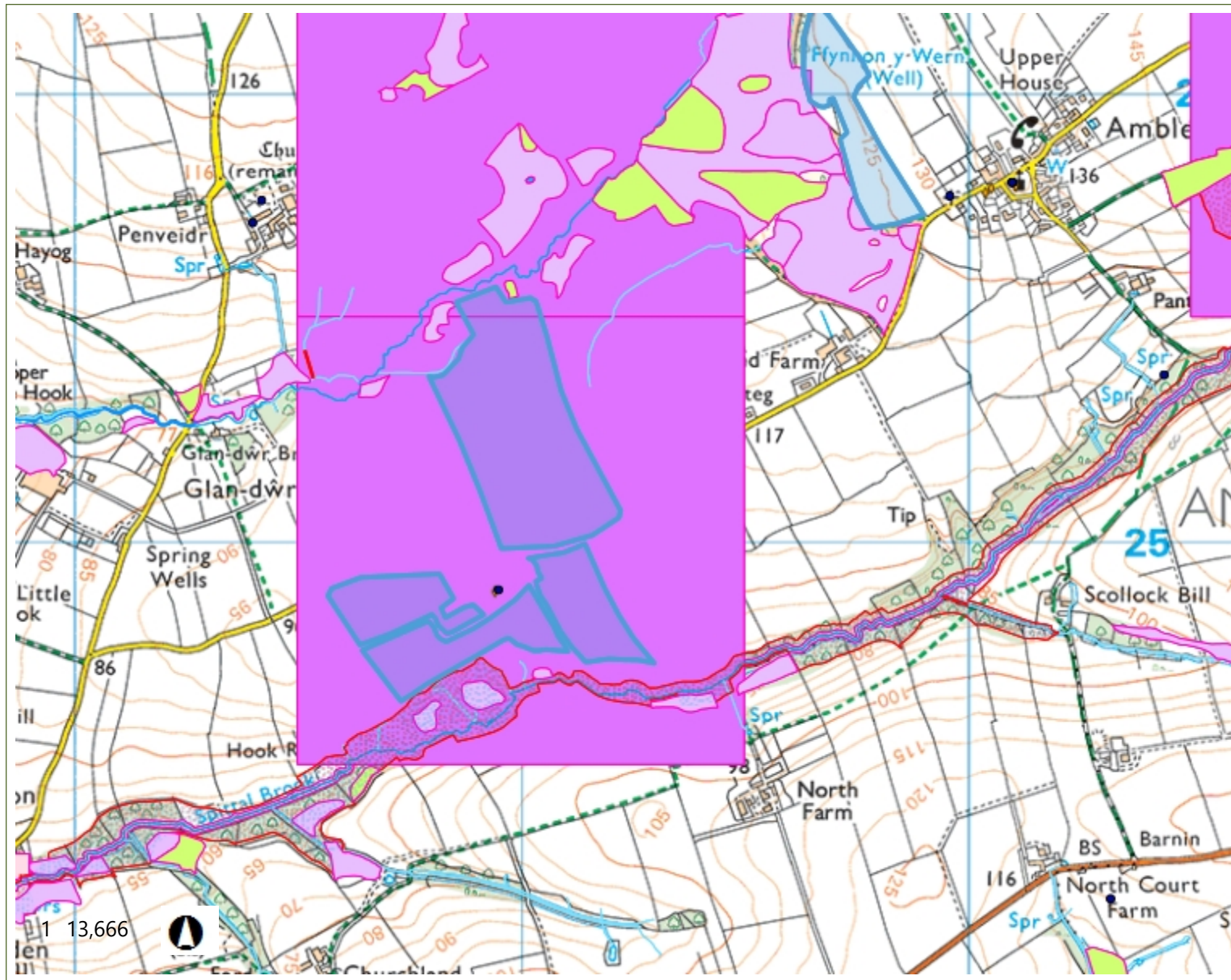
© Crown Copyright and database rights Ordnance Survey, Natural Resources Wales, 100019741, 2015. ©
Hawlfraint y Goron a hawl cronfa ddata Arolwg Ordnans Cyfoeth Naturiol Cymru, 100019741, 2015. This
map is a user generated static output from an Internet mapping site and is for reference only. Data layers
that appear on this map may or may not be accurate, current, or otherwise reliable.



Legend

- Special Areas of Conservation
- Ramsar Sites
- Protected Habitats for Permitting Screening
 - Aquifer fed water bodies
 - Blanket bog
 - Coastal and floodplain grazing marsh
 - Coastal saltmarsh
 - Coastal sand dunes
 - Deciduous woodland
 - Fens
 - Intertidal mudflats
 - Lowland beech and yew woodland
 - Lowland calcareous grassland
 - Lowland dry acid grassland
 - Lowland dry acid grassland and Lowland calcareous grassland
 - Lowland heathland

Notes



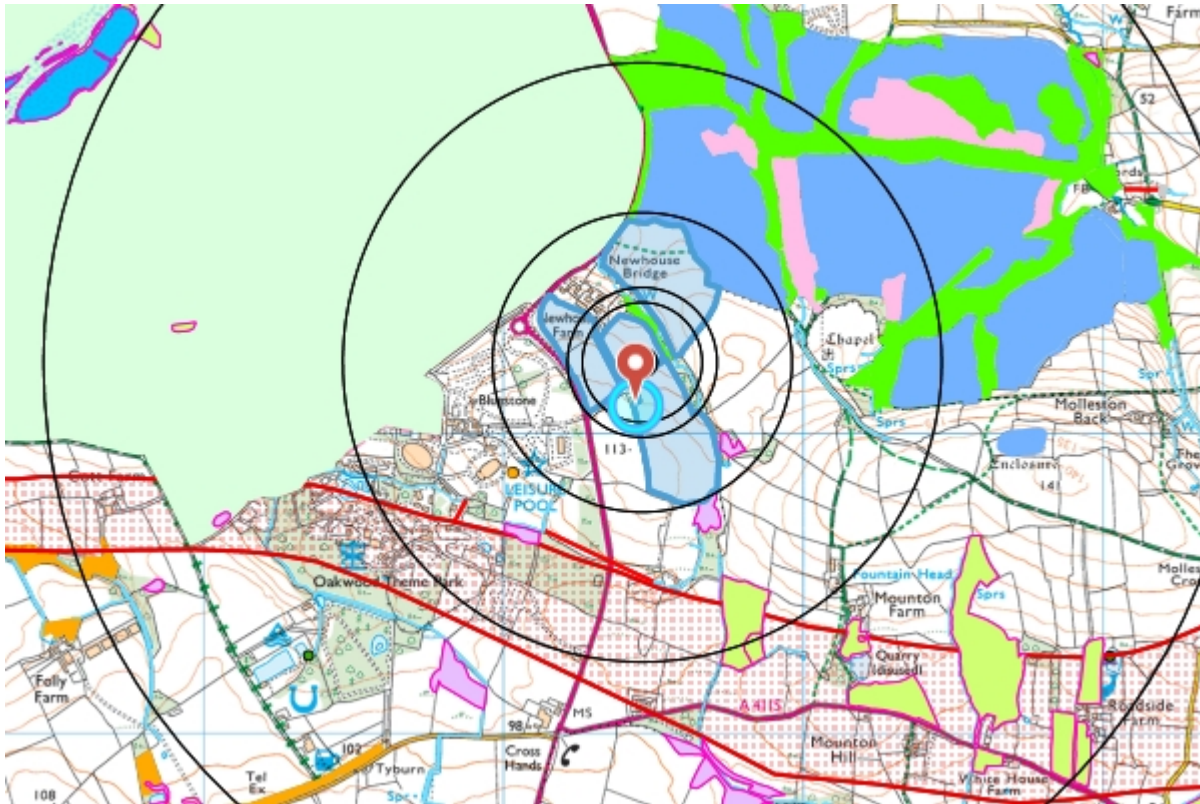
0.7 0 0.35 0.7 Kilometers

British_National_Grid

© Crown Copyright and database rights Ordnance Survey, Natural Resources Wales, 100019741, 2015. ©
Hawlfraint y Goron a hawl cronfa ddata Arolwg Ordnans Cyfoeth Naturiol Cymru, 100019741, 2015. This
map is a user generated static output from an Internet mapping site and is for reference only. Data layers
that appear on this map may or may not be accurate, current, or otherwise reliable.

Risk Screening Report

Report Name	Bespoke Environmental Permit Waste Operations including inert landfills and non-landfill SWMAs
Location	Ad-hoc report



Distances used for this report [m]: 0, 50, 200, 250, 500, 1000, 2000

Dataset Name	Data found from search	Buffer Zone Distance
--------------	------------------------	----------------------

Protected Habitat: Intertidal Mudflats

Protected Habitat: Maritime Cliff and Slope

Protected Habitat: Coastal Sand Dunes

Protected Habitat: Mudflats

LRC Priority & Protected Species: *Chirocephalus diaphanus* (Fairy Shrimp)

Report Name	Bespoke Environmental Permit Waste Operations including inert landfills and non-landfill SWMAs				
Location	Ad-hoc report				
LRC Priority & Protected Species: Dolomedes plantarius (Fen Raft Spider)					
Aquifer Designation (Bedrock)	MILFORD HAVEN GROUP		MIH-ARSC	Secondary A	0
	Secondary A				
Aquifer Designation (Superficial)					
Unitary Authority	Sir Benfro - Pembrokeshire	UTA	Unitary Authority		0
Protected Habitat: Acquifer fed water bodies					
Protected Habitat: Deciduous Woodland					
Protected Habitat: Coastal Saltmarsh					
Protected Habitat: Coastal and Floodplain Grazing Marsh					
Protected Habitat: Blanket bog					
Protected Habitat: Lowland Meadows					
Protected Habitat: Lowland Dry Acid Grassland					
Protected Habitat: Lowland Calcareous Grassland					
Protected Habitat: Fens					
Protected Habitat: Lowland raised bog					
Protected Habitat: Purple Moor Grass and Rush Pasture					

Report Name	Bespoke Environmental Permit Waste Operations including inert landfills and non-landfill SWMAs
Location	Ad-hoc report

Protected Habitat: Reedbeds

Protected Habitat: Upland Heathland

Protected Habitat: Wet Woodland

Protected Habitat: Upland Calcareous Grassland

LRC Priority & Protected Species: *Arvicola amphibius* (Water Vole)

LRC Priority & Protected Species: *Austropotamobius pallipes* (White-clawed Freshwater Crayfish)

LRC Priority & Protected Species: *Clorismia rustica* (Southern Silver-stiletto)

LRC Priority & Protected Species: *Coenagrion mercuriale* (Southern Damselfly)

LRC Priority & Protected Species: *Collema dichotomum* (River Jelly Lichen)

LRC Priority & Protected Species: *Cryphaea lamyana* (Multi-fruited Cryphaea)

LRC Priority & Protected Species: *Epidalea calamita* (Natterjack Toad)

LRC Priority & Protected Species: *Euphydryas aurinia* form *aurinia* (Marsh Fritillary)

LRC Priority & Protected Species: *Hirudo medicinalis* (Medicinal Leech)

LRC Priority & Protected Species:

Report Name Bespoke Environmental Permit Waste Operations including inert landfills and non-landfill SWMAs

Location Ad-hoc report

**LRC Priority & Protected
Species: Hydrochara
caraboides (Lesser Silver
Water Beetle)**

**LRC Priority & Protected
Species: Lacerta agilis (Sand
Lizard)**

**LRC Priority & Protected
Species: Meotica anglica
(Shingle Rove Beetle)**

**LRC Priority & Protected
Species: Myxas glutinosa
(Glutinous Snail)**

**LRC Priority & Protected
Species: Nitellopsis obtusa
(Starry Stonewort)**

**LRC Priority & Protected
Species: Petalophyllum
ralfsii (Petalwort)**

**LRC Priority & Protected
Species: Pisidium
tenuilineatum (Fine-lined
Pea Mussel)**

**LRC Priority & Protected
Species: Pseudanodonta
complanata (Depressed or
Compressed River Mussel)**

**LRC Priority & Protected
Species: Rumex rupestris
(Shore Dock)**

**LRC Priority & Protected
Species: Schoenoplectus
triqueter (Triangular
Club-rush)**

**LRC Priority & Protected
Species: Segmentina nitida
(The Shining Ram's Horn)**

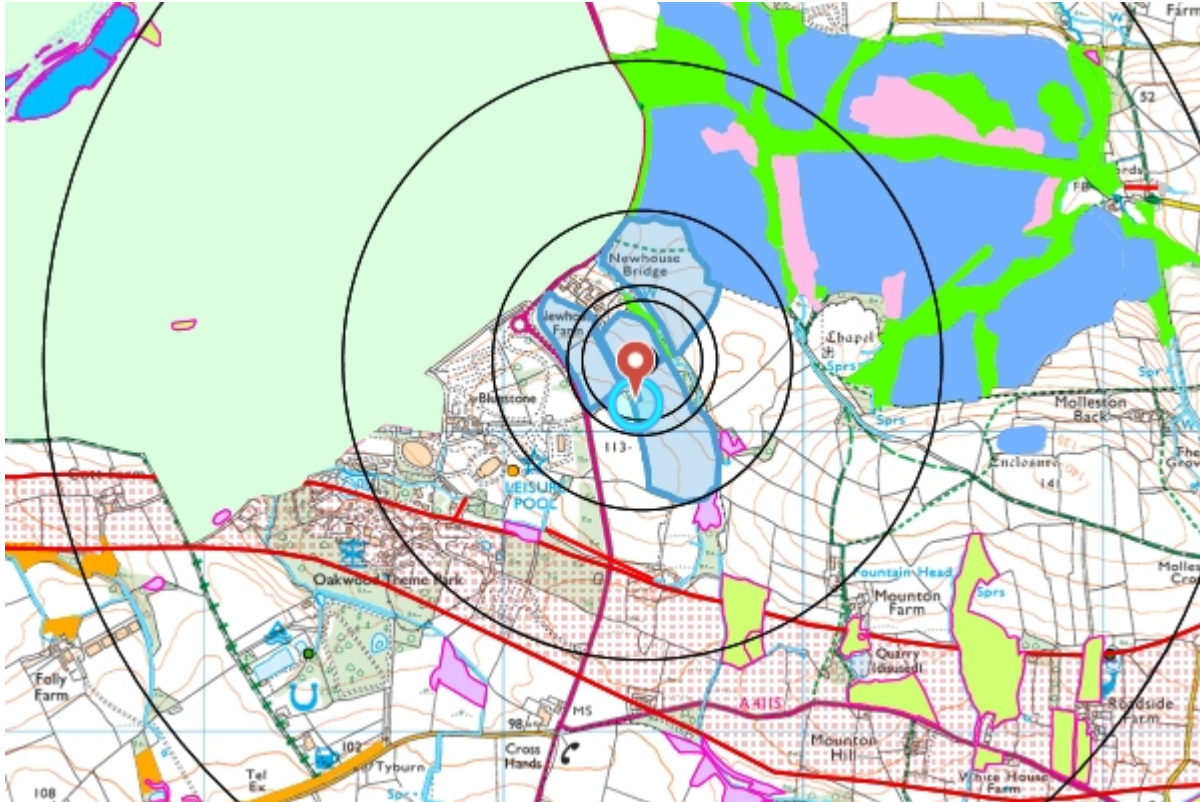
**LRC Priority & Protected
Species: Sium latifolium
(Greater Water-parsnip)**

Report Name	Bespoke Environmental Permit Waste Operations including inert landfills and non-landfill SWMAs		
Location	Ad-hoc report		
LRC Priority & Protected Species: Synaptus filiformis (Hairy Click Beetle)			
LRC Priority & Protected Species: Teucrium scordium (Water Germander)			
LRC Priority & Protected Species: Trichomanes speciosum (Killarney Fern)			
LRC Priority & Protected Species: Vertigo (Vertigo) geyeri (Geyer's Whorl Snail)			
LRC Priority & Protected Species: Vertigo (Vertigo) moulinsiana (Desmoulin's Whorl Snail)			
Ancient Woodland	Ancient Semi Natural Woodland	1	200
National Nature Reserves			
Local Nature Reserves			
Local Wildlife Sites			
LRC Priority & Protected Species: Triturus cristatus (Great Crested Newt)			
LRC Priority & Protected Species: Alosa alosa (Allis Shad)			
LRC Priority & Protected Species: Anguilla anguilla (Eel)			
LRC Priority & Protected Species: Coregonus lavaretus (Powan Vendace)			
LRC Priority & Protected Species: Lampetra fluviatilis (River Lamprey)			
LRC Priority & Protected Species: Margaritifera (Margaritifera) margaritifera (Freshwater Pearl Mussel)			

Report Name	Bespoke Environmental Permit Waste Operations including inert landfills and non-landfill SWMAs			
Location	Ad-hoc report			
LRC Priority & Protected Species: <i>Nitella gracilis</i> (Slender Stonewort)				
LRC Priority & Protected Species: <i>Osmerus eperlanus</i> (Smelt)				
LRC Priority & Protected Species: <i>Petromyzon marinus</i> (Sea Lamprey)				
LRC Priority & Protected Species: <i>Salmo Salar</i> (Atlantic Salmon)				
LRC Priority & Protected Species: <i>Salmo Trutta</i> (Brown Trout)				
LRC Priority & Protected Species: <i>Salvelinus alpinus</i> (Arctic Charr)				
Invasive Non-Native Species				
Special Areas of Conservation				
Special Protection Areas				
Ramsar Sites				
SSSI	Afon Cleddau Dwyreiniol / Eastern Cleddau River	32WY4	Biological	2000
	Milford Haven Waterway	32WP3	Mixed/M	2000

Risk Screening Report

Report Name	Bespoke Environmental Permit Waste Operations including inert landfills and non-landfill SWMAs
Location	Ad-hoc report



Distances used for this report [m]: 0, 50, 200, 250, 500, 1000, 2000

Dataset Name	Data found from search	Buffer Zone Distance
--------------	------------------------	----------------------

Protected Habitat: Intertidal Mudflats

Protected Habitat: Maritime Cliff and Slope

Protected Habitat: Coastal Sand Dunes

Protected Habitat: Mudflats

LRC Priority & Protected Species: *Chirocephalus diaphanus* (Fairy Shrimp)

Report Name	Bespoke Environmental Permit Waste Operations including inert landfills and non-landfill SWMAs				
Location	Ad-hoc report				
LRC Priority & Protected Species: Dolomedes plantarius (Fen Raft Spider)					
Aquifer Designation (Bedrock)	MILFORD HAVEN GROUP		MIH-ARSC	Secondary A	0
	Secondary A				
Aquifer Designation (Superficial)					
Unitary Authority	Sir Benfro - Pembrokeshire	UTA	Unitary Authority		0
Protected Habitat: Acquifer fed water bodies					
Protected Habitat: Deciduous Woodland					
Protected Habitat: Coastal Saltmarsh					
Protected Habitat: Coastal and Floodplain Grazing Marsh					
Protected Habitat: Blanket bog					
Protected Habitat: Lowland Meadows					
Protected Habitat: Lowland Dry Acid Grassland					
Protected Habitat: Lowland Calcareous Grassland					
Protected Habitat: Fens					
Protected Habitat: Lowland raised bog					
Protected Habitat: Purple Moor Grass and Rush Pasture					

Report Name	Bespoke Environmental Permit Waste Operations including inert landfills and non-landfill SWMAs
Location	Ad-hoc report

Protected Habitat: Reedbeds

Protected Habitat: Upland Heathland

Protected Habitat: Wet Woodland

Protected Habitat: Upland Calcareous Grassland

LRC Priority & Protected Species: *Arvicola amphibius* (Water Vole)

LRC Priority & Protected Species: *Austropotamobius pallipes* (White-clawed Freshwater Crayfish)

LRC Priority & Protected Species: *Clorismia rustica* (Southern Silver-stiletto)

LRC Priority & Protected Species: *Coenagrion mercuriale* (Southern Damselfly)

LRC Priority & Protected Species: *Collema dichotomum* (River Jelly Lichen)

LRC Priority & Protected Species: *Cryphaea lamyana* (Multi-fruited Cryphaea)

LRC Priority & Protected Species: *Epidalea calamita* (Natterjack Toad)

LRC Priority & Protected Species: *Euphydryas aurinia* form *aurinia* (Marsh Fritillary)

LRC Priority & Protected Species: *Hirudo medicinalis* (Medicinal Leech)

LRC Priority & Protected Species:

Report Name Bespoke Environmental Permit Waste Operations including inert landfills and non-landfill SWMAs

Location Ad-hoc report

**LRC Priority & Protected
Species: Hydrochara
caraboides (Lesser Silver
Water Beetle)**

**LRC Priority & Protected
Species: Lacerta agilis (Sand
Lizard)**

**LRC Priority & Protected
Species: Meotica anglica
(Shingle Rove Beetle)**

**LRC Priority & Protected
Species: Myxas glutinosa
(Glutinous Snail)**

**LRC Priority & Protected
Species: Nitellopsis obtusa
(Starry Stonewort)**

**LRC Priority & Protected
Species: Petalophyllum
ralfsii (Petalwort)**

**LRC Priority & Protected
Species: Pisidium
tenuilineatum (Fine-lined
Pea Mussel)**

**LRC Priority & Protected
Species: Pseudanodonta
complanata (Depressed or
Compressed River Mussel)**

**LRC Priority & Protected
Species: Rumex rupestris
(Shore Dock)**

**LRC Priority & Protected
Species: Schoenoplectus
triqueter (Triangular
Club-rush)**

**LRC Priority & Protected
Species: Segmentina nitida
(The Shining Ram's Horn)**

**LRC Priority & Protected
Species: Sium latifolium
(Greater Water-parsnip)**

Report Name	Bespoke Environmental Permit Waste Operations including inert landfills and non-landfill SWMAs		
Location	Ad-hoc report		
LRC Priority & Protected Species: Synaptus filiformis (Hairy Click Beetle)			
LRC Priority & Protected Species: Teucrium scordium (Water Germander)			
LRC Priority & Protected Species: Trichomanes speciosum (Killarney Fern)			
LRC Priority & Protected Species: Vertigo (Vertigo) geyeri (Geyer's Whorl Snail)			
LRC Priority & Protected Species: Vertigo (Vertigo) moulinsiana (Desmoulin's Whorl Snail)			
Ancient Woodland	Ancient Semi Natural Woodland	1	200
National Nature Reserves			
Local Nature Reserves			
Local Wildlife Sites			
LRC Priority & Protected Species: Triturus cristatus (Great Crested Newt)			
LRC Priority & Protected Species: Alosa alosa (Allis Shad)			
LRC Priority & Protected Species: Anguilla anguilla (Eel)			
LRC Priority & Protected Species: Coregonus lavaretus (Powan Vendace)			
LRC Priority & Protected Species: Lampetra fluviatilis (River Lamprey)			
LRC Priority & Protected Species: Margaritifera (Margaritifera) margaritifera (Freshwater Pearl Mussel)			

Report Name	Bespoke Environmental Permit Waste Operations including inert landfills and non-landfill SWMAs			
Location	Ad-hoc report			
LRC Priority & Protected Species: <i>Nitella gracilis</i> (Slender Stonewort)				
LRC Priority & Protected Species: <i>Osmerus eperlanus</i> (Smelt)				
LRC Priority & Protected Species: <i>Petromyzon marinus</i> (Sea Lamprey)				
LRC Priority & Protected Species: <i>Salmo Salar</i> (Atlantic Salmon)				
LRC Priority & Protected Species: <i>Salmo Trutta</i> (Brown Trout)				
LRC Priority & Protected Species: <i>Salvelinus alpinus</i> (Arctic Charr)				
Invasive Non-Native Species				
Special Areas of Conservation				
Special Protection Areas				
Ramsar Sites				
SSSI	Afon Cleddau Dwyreiniol / Eastern Cleddau River	32WY4	Biological	2000
	Milford Haven Waterway	32WP3	Mixed/M	2000

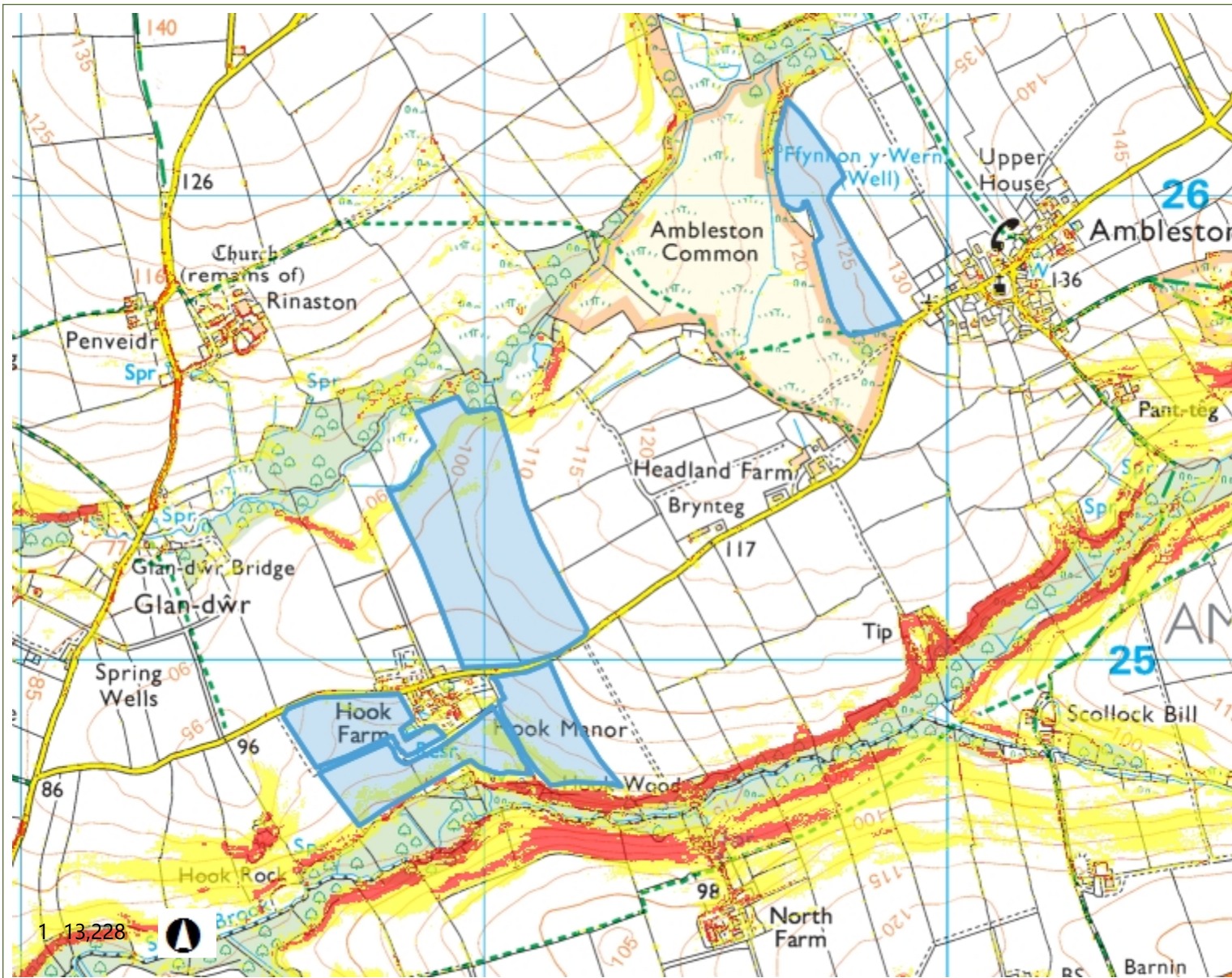


Legend

Slope for landspreading

Slope > 7 Degrees

Slope >= 12 Degrees



Notes

0.7 0 0.34 0.7 Kilometers

British_National_Grid

© Crown Copyright and database rights Ordnance Survey, Natural Resources Wales, 100019741, 2015. ©
Hawlfraint y Goron a hawl cronfa ddata Arolwg Ordnans Cyfoeth Naturiol Cymru, 100019741, 2015. This
map is a user generated static output from an Internet mapping site and is for reference only. Data layers
that appear on this map may or may not be accurate, current, or otherwise reliable.

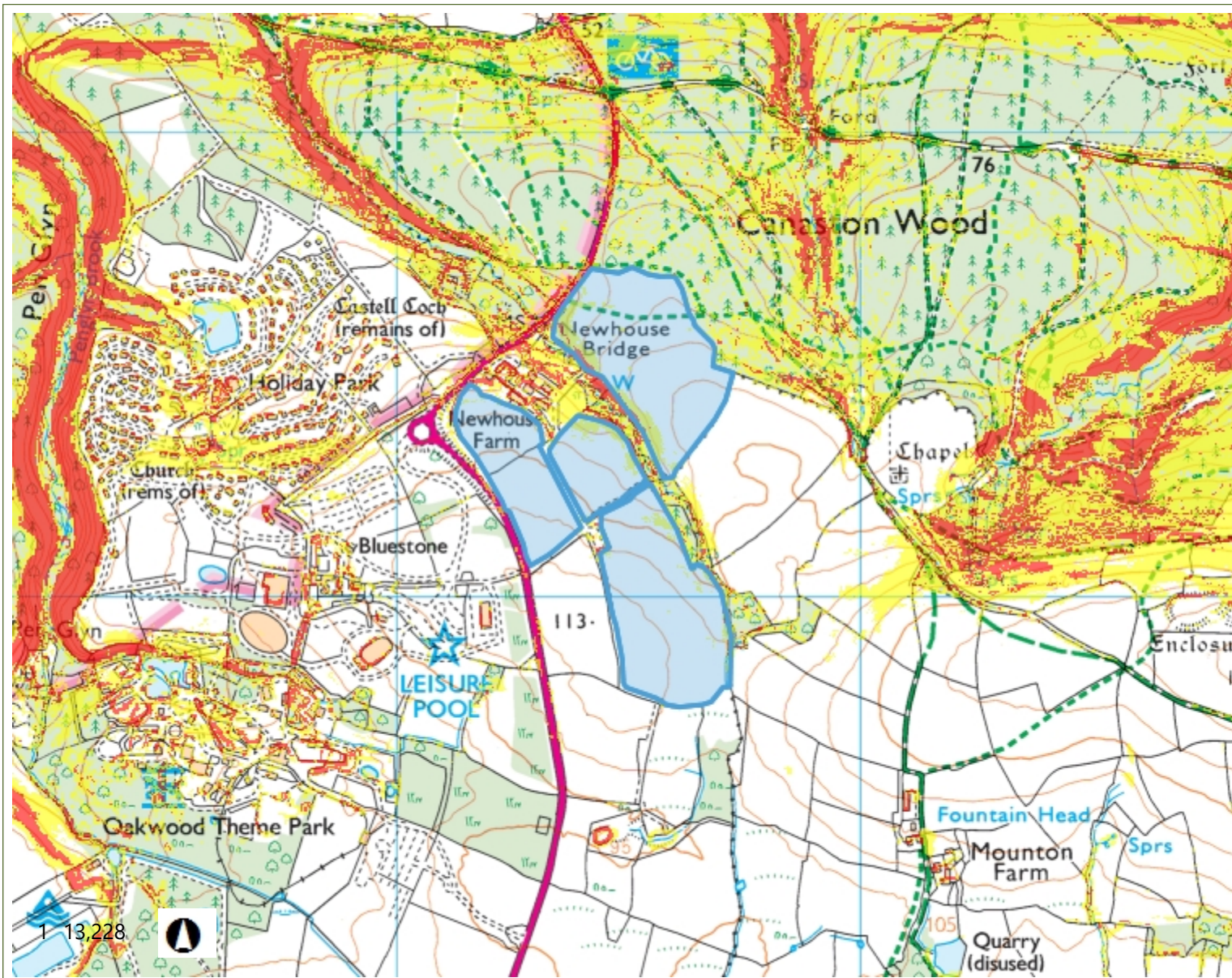


Legend

Slope for landspreading

Slope > 7 Degrees

Slope >= 12 Degrees



Notes


0.7 0 0.34 0.7 Kilometers

British_National_Grid

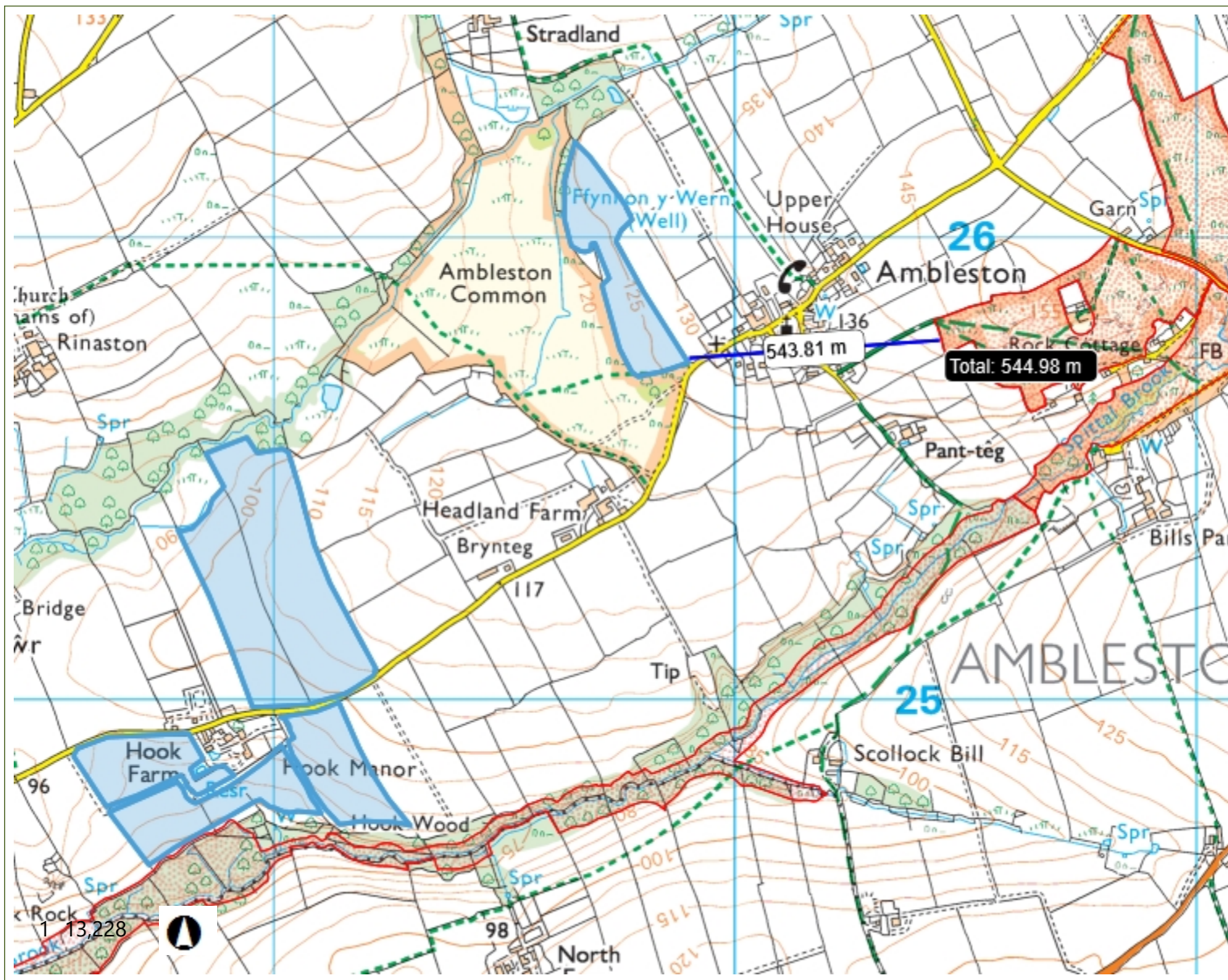
© Crown Copyright and database rights Ordnance Survey, Natural Resources Wales, 100019741, 2015. ©
Hawlfraint y Goron a hawl cronfa ddata Arolwg Ordnans Cyfoeth Naturiol Cymru, 100019741, 2015. This
map is a user generated static output from an Internet mapping site and is for reference only. Data layers
that appear on this map may or may not be accurate, current, or otherwise reliable.



Legend

 Sites of Special Scientific Interest

Notes




0.7 0 0.34 0.7 Kilometers

British_National_Grid

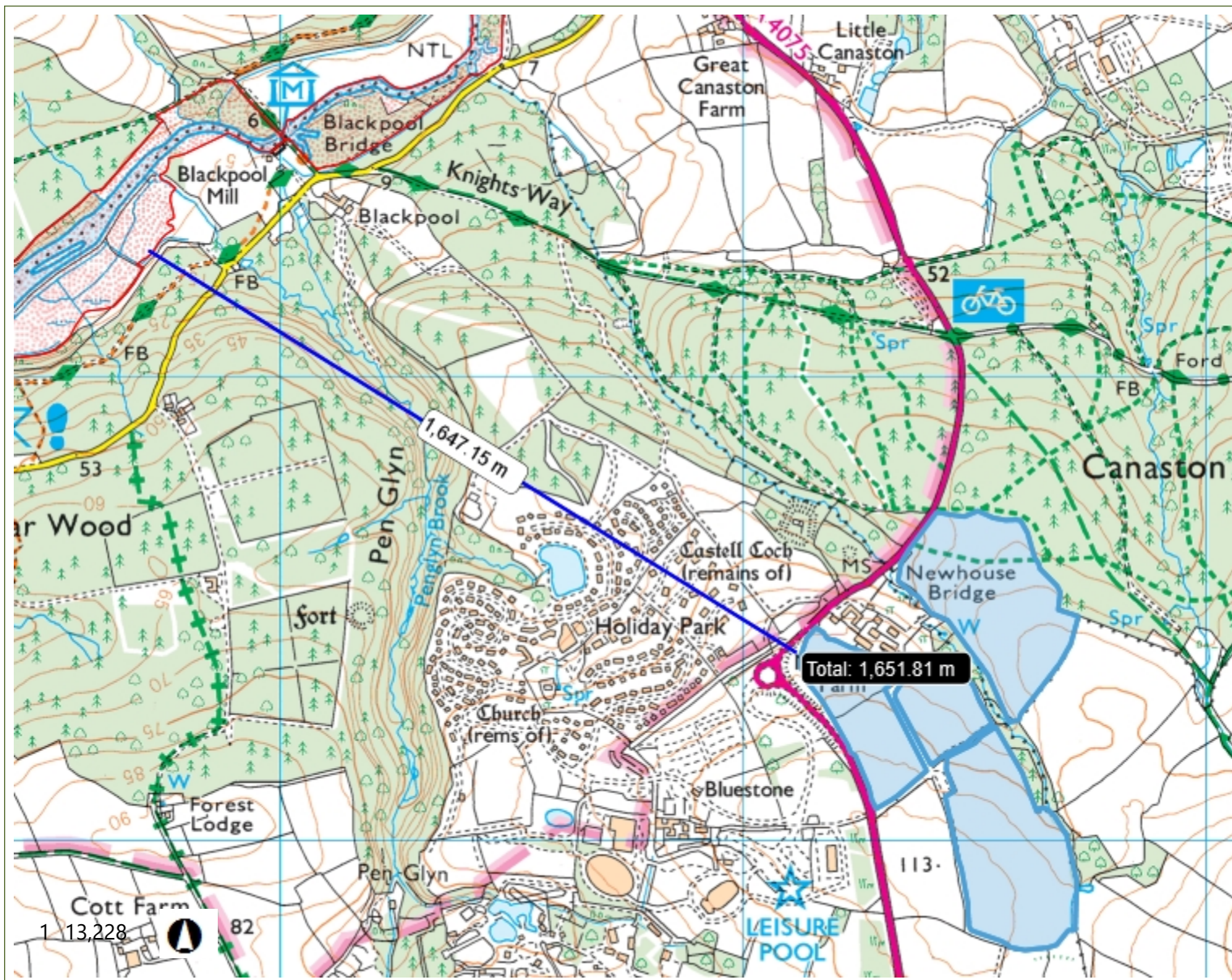
© Crown Copyright and database rights Ordnance Survey, Natural Resources Wales, 100019741, 2015. ©
Hawlfraint y Goron a hawl cronfa ddata Arolwg Ordnans Cyfoeth Naturiol Cymru, 100019741, 2015. This
map is a user generated static output from an Internet mapping site and is for reference only. Data layers
that appear on this map may or may not be accurate, current, or otherwise reliable.



Legend

 Sites of Special Scientific Interest

Notes



0.7 0 0.34 0.7 Kilometers

British_National_Grid

© Crown Copyright and database rights Ordnance Survey, Natural Resources Wales, 100019741, 2015. ©
Hawlfraint y Goron a hawl cronfa ddata Arolwg Ordans Cyfoeth Naturiol Cymru, 100019741, 2015. This
map is a user generated static output from an Internet mapping site and is for reference only. Data layers
that appear on this map may or may not be accurate, current, or otherwise reliable.