






**Site:** The Dderw Farm, Llyswen,  
Brecon. LD3 0UT

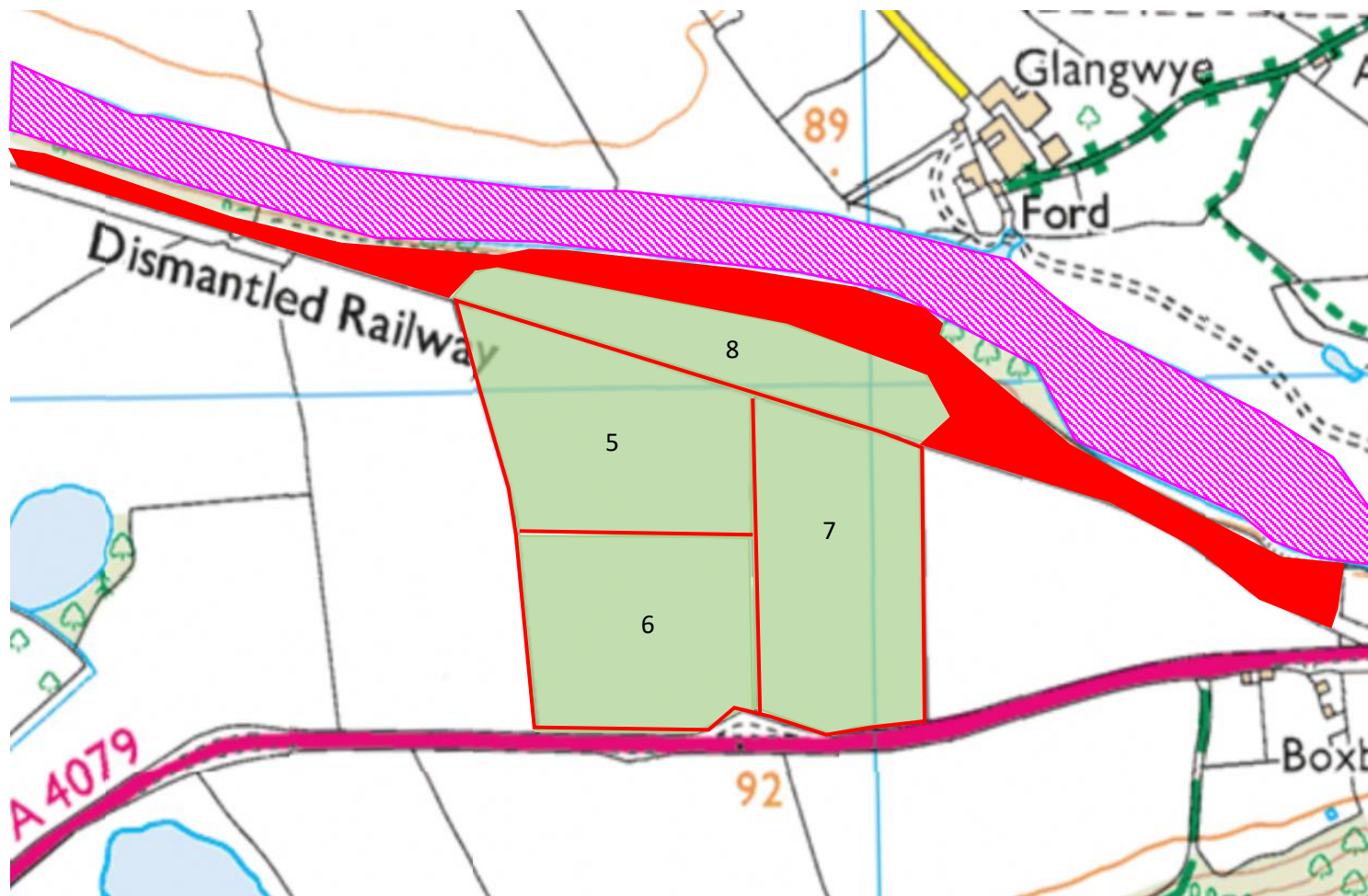
**Client:**  
Dŵr Cymru / Welsh Water

**Key:**

-  Spreading area
-  Non-spreading area  
(50m buffer for springs/  
wells)
-  Track/footpath- *no spread*
-  2m meter no spread buffer
-  SSSI River Wye/Afon Gwy &  
SAC River Wye/Afon Gwy

Map reference:  
DD-M01

**Location of sensitive receptors**



**Site: The Dderw Farm, Llyswen,  
Brecon. LD3 OUT**

**Client:**  
Dŵr Cymru / Welsh Water

Key:

 Spreading area

 Non-spreading area  
(50m buffer for springs/  
wells)

— 2m no spread buffer

--- Track/footpath- no  
spread

 Pond

— Watercourse

*Map reference:*

DD-M01

## Location of sensitive receptors

