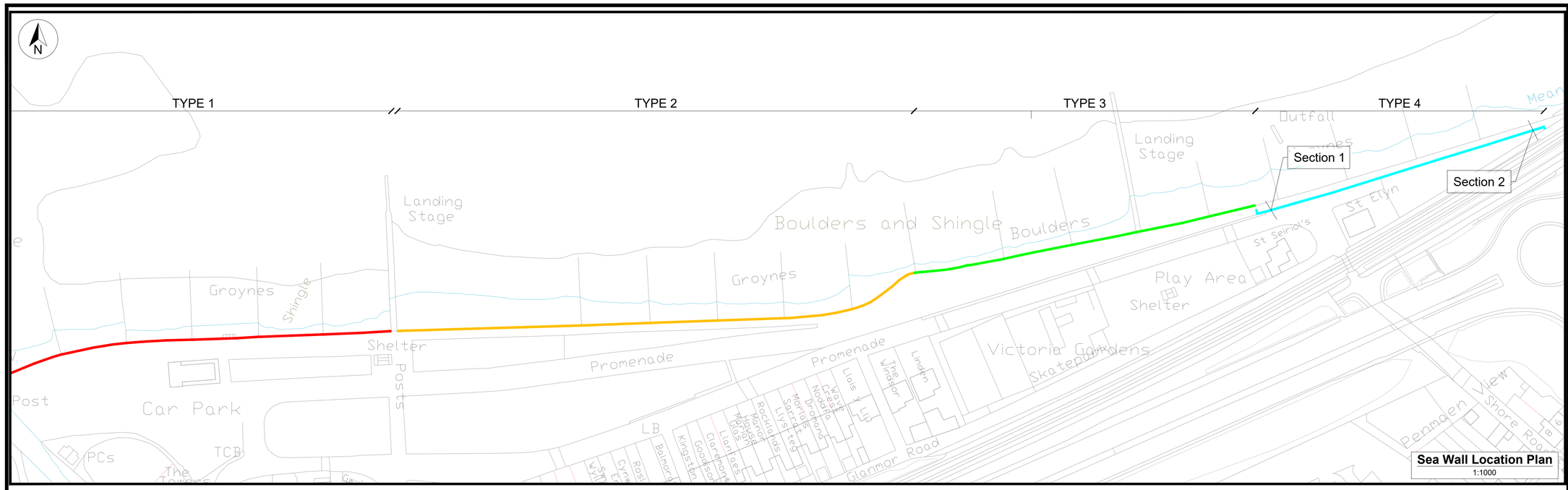

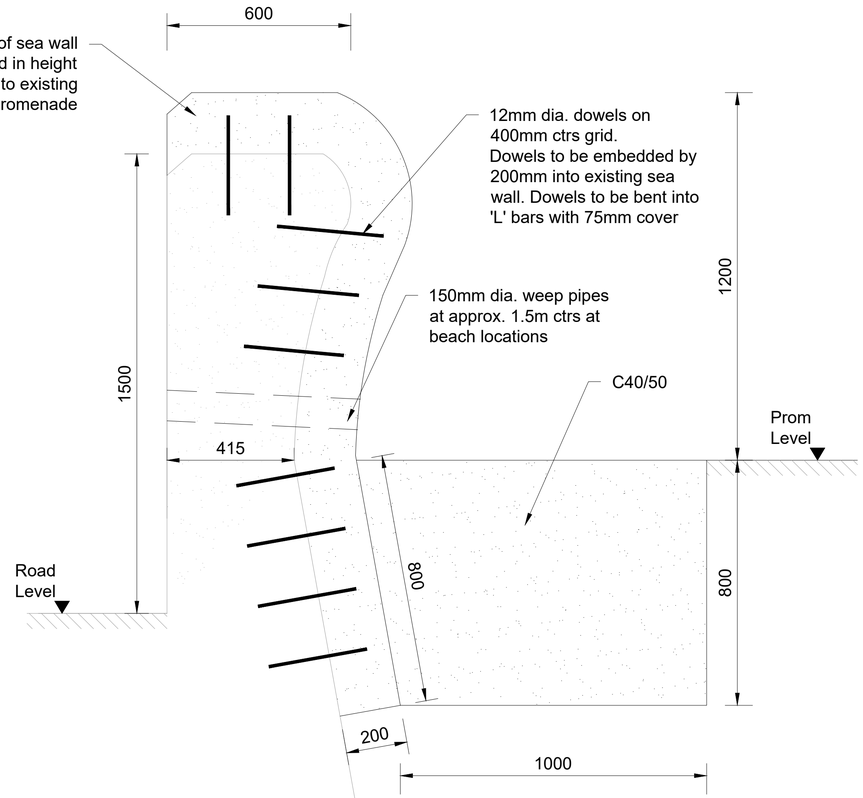

Type 4 Sea Wall
Highway Section 1
1:10

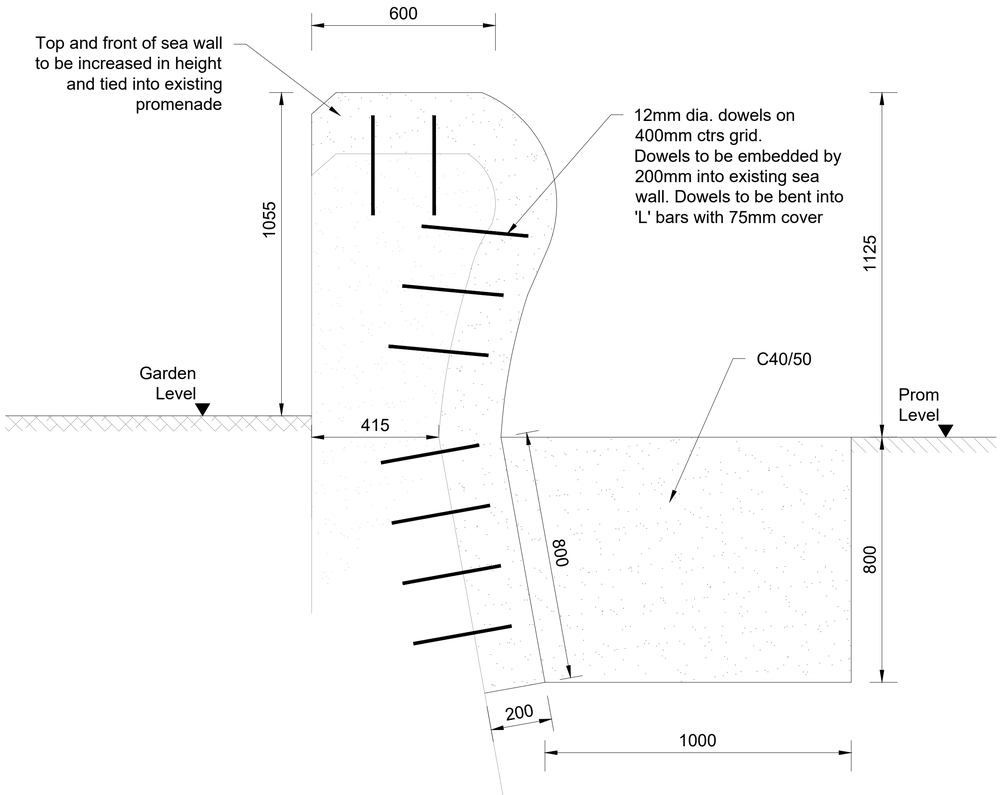

Type 4 Sea Wall
Garden Section 2
1:10

Hawlfraint y Goron a hawliau cronfa ddata 2022 Arolwg Ordnans 100023380
Crown copyright and database rights 2022 OS 100023380

NOTES

1. Any anomalies on this drawing should be brought to the attention of Conwy County Borough Council.
2. All dimensions in millimetres and all levels in metres unless stated otherwise.

KEY

REV	DETAIL	DRAWN	CHECKED	DATE

PROJECT
Llanfairfechan Sea Wall Design

TITLE
Proposed Sea Wall Sections

CLIENT
Flood Risk & Infrastructure

SCALE @ A1:	DRAWN:	CHECKED:	APPROVED:	DWG STATUS:
As Shown	DD	GP	GP	Planning
	DATE: 25/11/2024	DATE: 25/11/2024	DATE: 25/11/2024	

CONWY
CYNGOR BWRDEISTREF SIROL
COUNTY BOROUGH COUNCIL
ENVIRONMENT, ROADS & FACILITIES
G.B. Edwards BEng (Hons) CEng FICE
Head of Environment Roads & Facilities,
Mochdre Offices, Conway Road,
Mochdre, LL28 5AB.
Tel. (01492) 575337
Fax. (01492) 575199

PROJECT Ref:		DRAWING No:	REV
ERCF2305N	/	PL011	-

CAD File Ref:
File: ERCF2305N PLAN 011 Proposed Sections.dwg
Layout: LOGAN LL11