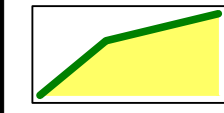
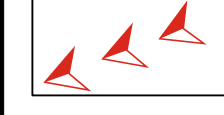
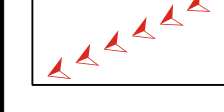
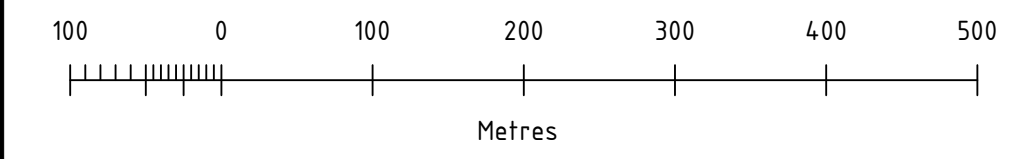



General Notes

- KEY**
-  Permit boundary (solid) and Site Highlighting (yellow)
 -  Primary Access for Fire & Rescue Service
 -  Secondary Access for Fire & Rescue Service



Reproduced from Ordnance Survey VectorMap District Raster data © Crown copyright 2018. All rights reserved. Licence number 0100031673

| No. | Revision/Issue | Date |
|-----|----------------|------|
| | | |



Drawing Title, Project Name and Address
SITE LOCATION PLAN
Morris & Co (Handlers) Ltd
Top Shed, Neath Abbey Wharf
Skewen,
Neath, SA10 6BL

| | | | |
|---------|---------------|--------|----|
| Project | MORRIS & Co | Drg No | 02 |
| Date | February 2018 | | |
| Scale | 1:5,000 @ A1 | | |